



Sentinel-3 Core PDGS Instrument Processing Facility (IPF) Implementation

Product Data Format Specification - SRAL/MWR Level 1 & 2 Instrument Products

Ref: S3IPF.PDS.003
Issue: 2.5

Date: 24/01/2017

This Page is intentionally Left Blank

Formatted: Font: Not Italic

Formatted: Font: Not Italic, All caps

Formatted: Font: Not Italic

Formatted: Font: Not Italic

Customer:	ESA/ESRIN	Document Ref:	S3IPF.PDS.003
Contract No:	VEGA/SUB/4000101720/004	Issue Date:	24 January 2017
WP No :		Issue :	2.5

Title: Product Data Format Specification - SRAL/MWR Level 1 & 2 Instrument Products

Author: _____ **Approved:** _____
CLS Team Olivier Sardou, ACRI PA
Manager

Author: _____ **Approved:** _____
Telespazio VEGA Team Ian Shaw, Telespazio
VEGA Quality Manager

Authorised: _____ **Authorised:** _____
Frédéric Rouffi, ACRI S3-IPF Richard Corkill, Telespazio
Project Manager VEGA, S3 Cor PDGS
Project Manager

Accepted by VEGA: _____ **Accepted by ESA:** _____

Filename: D073.1_S3IPF PDS 003 - i2r5 - Product Data Format Specification - SRAL-MWR.docx

Copyright © 2014 Telespazio VEGA Deutschland GmbH and CLS&CNES

All rights reserved. No part of this work may be disclosed to any third party translated reproduced copied or disseminated in any form or by any means except as defined in the contract or with the written permission of the copyright owners. Intellectual property rights for specific sections in this document are retained by CLS&CNES. For details see Section 1.5.

Telespazio VEGA Deutschland GmbH
Europaplatz 5, 64293 Darmstadt, Germany
Tel: +49 (0)6151 8257-0 Fax: +49 (0)6151 8257-799
www.telespazio-vega.de

Formatted: Font: Not Italic
 Formatted: Font: Not Italic, All caps
 Formatted: Font: Not Italic
 Formatted: Font: Not Italic

TABLE OF CONTENTS

1. INTRODUCTION	13
1.1 Purpose and Scope	13
1.2 Structure of the Document	13
1.3 Applicable and Reference Documents	13
1.3.1 Applicable documents	13
1.3.2 Reference documents	14
1.4 Terms, Definitions and Abbreviated Terms	14
1.5 Intellectual property rights for specific parts this document	14
2. OVERVIEW OF THE INSTRUMENT	16
2.1 Altimeter (SRAL)	16
2.2 Radiometer (MWR)	16
3. PRODUCT OVERVIEW	18
3.1 SRAL Product Tree	18
3.2 MWR Product Tree	19
3.3 Product Naming Convention	20
4. SRAL/MWR PRODUCT FORMAT SPECIFICATION	21
4.1 General Product Structure	21
4.1.1 Package Layout	21
4.1.2 Primary Metadata	21
4.1.3 Measurement Data Files	21
4.2 SRAL and MWR Level 1 Products	22
4.2.1 SRAL "SR_1_SRA__"	22
4.2.2 SRAL "SR_1_SRA_A"	59
4.2.3 SRAL "SR_1_SRA_BS"	75
6.1.1 SRAL "SR_1_CAL"	96
6.1.2 MWR "MW_1_MWR"	138
6.1.3 MWR "MW_1_CAL"	146
6.2 SRAL Level 2 Products	153
6.2.1 SR_2_LAN_/SR_2_WAT__ Product summary	153
6.2.2 Manifest File	154
6.2.3 Product Metadata	154
6.2.4 Content of the L2 products: "SR_2_LAN"/"SR_2_WAT"	154
6.3 Annotation Data Files	232
7. MANIFEST FILE DESCRIPTION	233
7.1 InformationPackageMap	233
7.1.1 SRAL "SR_1_SRA__", "SR_1_SRA_A" and "SR_1_SRA_BS"	233
7.1.2 SRAL "SR_1_CAL"	234
7.1.3 MWR "MW_1_MWR"	235
7.1.4 MWR "MW_1_CAL"	236
7.1.5 SRAL "SR_2_WAT"	237
7.1.6 SRAL "SR_2_LAN"	237
7.2 Metadata Section	238
7.3 Data Object Section	238
7.3.1 SRAL "SR_1_SRA__", "SR_1_SRA_A" and "SR_1_SRA_BS"	238
7.3.2 SRAL "SR_1_CAL"	239
7.3.3 MWR "MW_1_MWR"	240
7.3.4 MWR "MW_1_CAL"	241
7.3.5 SRAL "SR_2_WAT"/"SR_2_LAN"	242
8. XML SCHEMA	243
9. PRODUCT SIZE	244

Formatted: Font: Not Italic
 Formatted: Font: Not Italic, All caps
 Formatted: Font: Not Italic
 Formatted: Font: Not Italic

LIST OF FIGURES

Figure 3-1: SRAL/MWR Product Tree – from Level 0 up to Level 2 18
 Figure 4-1: XFDU package 21
 Figure 4-2: L2 Products Design 156
 Figure 4-3 Reading of the table containing the Level 2 parameters 161

LIST OF TABLES

Table 1-1: Document Structure 13
 Table 3-1: SRAL Product Tree 19
 Table 3-2: MWR Product Tree 20
 Table 4-1: SRAL Measurement Level 1B product physical composition 22
 Table 4-2: Secondary Metadata for SR_1_SRA__ products 23
 Table 4-3: Content of the Level 1B measurement data file (SR_1_SRA__ product) 25
 Table 4-4: Content of the Level 1B measurement data file (SR_1_SRA__ product) : ECHO_LRM parameters 35
 Table 4-5: Content of the Level 1B measurement data file (SR_1_SRA__ product) : ECHO_SAR_Ku parameters 48
 Table 4-6: Content of the Level 1B measurement data file (SR_1_SRA__ product) : ECHO_PLRM parameters 58
 Table 4-7: SRAL Measurement Level 1A product physical composition 59
 Table 4-8: Secondary Metadata for SR_1_SRA_A_ products 60
 Table 4-9: Content of the Level 1A measurement data file (SR_1_SRA_A_ product) 62
 Table 4-10: Content of the Level 1A measurement data file (SR_1_SRA_A_ product) : ECHO_SAR_Ku parameter 73
 Table 4-11: Content of the Level 1A measurement data file (SR_1_SRA_A_ product) : ECHO_PLRM parameter 74
 Table 4-12: SRAL Measurement Level 1B-S product physical composition 75
 Table 4-13: Secondary Metadata for SR_1_SRA_BS products 76
 Table 4-14: Content of the Level 1B-S measurement data file (SR_1_SRA_BS product) : ECHO_SAR_Ku parameter 88
 Table 4-15: Content of the Level 1B-S measurement data file (SR_1_SRA_BS product) : ECHO_PLRM parameter 95
 Table 4-16: SRAL Calibration Level 1 product physical composition 96
 Table 4-17: Content of the Level 1 measurement data file (SR_1_CAL product) 99
 Table 4-18: Content of the Level 1 measurement data file (SR_1_CAL product) : CAL1_LRM parameters 108

Formatted: Font: Not Italic
 Formatted: Font: Not Italic, All caps
 Formatted: Font: Not Italic
 Formatted: Font: Not Italic

Table 4-19: Content of the Level 1 measurement data file (SR_1_CAL product) : CAL1_SAR_Norm parameters..... 118

Table 4-20: Content of the Level 1 measurement data file (SR_1_CAL product) : CAL1_SAR_Auto parameters..... 122

Table 4-21: Content of the Level 1 measurement data file (SR_1_CAL product) : CAL2_SAR_Ku parameters..... 130

Table 4-22: Content of the Level 1 measurement data file (SR_1_CAL product) : CAL2_SAR_C parameters..... 137

Table 4-23: WR Level 1 product physical composition 138

Table 4-24: MWR Level 1 product physical composition 138

Table 4-25: Secondary Metadata for MW_1_MWR___ products 138

Table 4-26: Content of the Level 1 measurement data file (MW_1_MWR product)..... 145

Table 4-27: MWR Calibration Level 1 product physical composition..... 146

Table 4-28: MWR Calibration Level 1 product physical composition..... 146

Table 4-29: Secondary Metadata for MW_1_CAL___ products 146

Table 4-30: Content of the L1 Measurement Data file (MW_1_CAL product)..... 152

Table 4-31: SRAL WAT Level 2 product physical composition 153

Table 4-32 : SRAL WAT Level 2 product physical composition 153

Table 4-33: SRAL LAN Level 2 product physical composition 154

Table 4-34: Global attributes of the L2 data files 160

Table 4-35: Variables of the L2 data files 161

Table 7-1: InformationPackageMap for SRAL Level 1 products..... 233

Table 7-2: InformationPackageMap for SRAL Calibration Level 1 products..... 234

Table 7-3: InformationPackageMap for MWR Level 1 products 235

Table 7-4: InformationPackageMap for MWR Calibration Level 1 products 236

Table 7-5: InformationPackageMap for SRAL WAT Level 2 products..... 237

Table 7-6: SRAL Level 1 Specialization dataObject Entity..... 238

Table 7-7: SRAL Calibration Level 1 Specialization dataObject Entity 239

Table 7-8: MWR Level 1 Measurement Specialization dataObject Entity 240

Table 7-9: MWR Level 1 Calibration Specialization dataObject Entity 241

Table 7-10: SRAL Level 2 Specialization dataObject Entity 242

Table 9-1: Size of the SRAL/MWR products 245

Formatted: Font: Not Italic
 Formatted: Font: Not Italic, All caps
 Formatted: Font: Not Italic
 Formatted: Font: Not Italic

AMENDMENT POLICY

This document shall be amended by releasing a new edition of the document in its entirety. The Amendment Record Sheet below records the history and issue status of this document.

Amendment Record Sheet

ISSUE	DATE	REASON
1.0	01 Oct 2012	DR1 data-package release
1.1	18 Dec 2012	DR1 update data-package and adding Level 2 part for DR2 data package
1.3	19 June 2013	Change of template DR2 update data-package
1.4	10 July 2013	Update following V1 FAT
1.5	24 Mar 2014	RIDs and SPRs correction update
1.6	17 April 2014	Typo correction
1.7	17 June 2014	Typo correction
1.8	25 November 2014	Product size correction Update for MWR V3 GPP
1.9	10 February 2015	Reference update
1.10	30 June 2015	Updates linked to Minor change CCN-3
1.11	10 July 2015	Take into account RIDs on version 1.10
2.0	26/10/2015	Update for the generation of the new L1A and L1B-S products
2.1	25/02/2016	Corrections on L1A and L1B-S products
2.2	15/04/2016	Corrections following L1A/L1BS TRR
2.3	20/06/2016	L1A SRAL Product size reduction

Formatted: Font: Not Italic
 Formatted: Font: Not Italic, All caps
 Formatted: Font: Not Italic
 Formatted: Font: Not Italic

ISSUE	DATE	REASON
2.4	30/09/2016	Update SR-1 product map
<u>2.5</u>	<u>24/01/2017</u>	<u>Update SR-1 product map, following quantization of L1BS stack power</u>

Document Change Record

No.	Change in Issue	Description	Affected Section
1	1.1	Correction of the unit for "sral_fine_time_11b" variable	0, 4.2.1.4.24.2.1.4.2 , 4.2.1.4.34.2.1.4.3 , 6.1.1.4.16.1.1.4.1 , 6.1.1.4.26.1.1.4.2 , 6.1.1.4.36.1.1.4.3 , 6.1.1.4.46.1.1.4.4 , 6.1.1.4.56.1.1.4.5
2	1.1	Typo: "Commens" changed to "Comments"	4.2.1.4.24.2.1.4.2 , 6.1.1.4.26.1.1.4.2 , 6.1.1.4.56.1.1.4.5
3	1.1	Name of the parameters missing in front of the "add_offset" line	6.1.1.4.36.1.1.4.3
4	1.1	DR2 Data Package: SRAL/MWR L2 product format	4 and 5
5	1.1	S3IPF-340, S3IPF-521: Adding of the definition of the MWR L1b CAL product	6.1.3
6	1.1	S3IPF-367: Adding of the size of the CAL products	6
7	1.1	S3IPF-455: Correction of the attributes of the Loss of Track criterion	0, 4.2.1.4.24.2.1.4.2 , 4.2.1.4.34.2.1.4.3
8	1.1	S3IPF-480: Correction of the title of the section	8

Formatted: French (France)
 Formatted: French (France)
 Formatted: French (France)
 Formatted: French (France)
 Formatted: French (France)
 Formatted: French (France)
 Formatted: French (France)
 Formatted: English (United States)
 Formatted: English (United States)
 Formatted: English (United States)
 Formatted: English (United States)
 Formatted: English (United States)
 Formatted: English (United States)
 Formatted: English (United States)

Formatted: Font: Not Italic

Formatted: Font: Not Italic, All caps

Formatted: Font: Not Italic

Formatted: Font: Not Italic

No.	Change in Issue	Description	Affected Section
9	1.1	S3IPF-484: Correction of the reference to the MWR L1b secondary metadata	1.1
10	1.1	S3IPF-493: Correction of the size of the SRAL L1b product	9
11	1.1	S3IPF-504: Removal of the acronyms list and reference to the Product Structure Volume	1.4
12	1.1	S3IPF-505: Further information about the calibration and monitoring modes of the MWR instrument	2.22.2
13	1.1	S3IPF-507: Removal of the information of the availability of the product to the end-users	3.13.4
14	1.1	S3IPF-510: Product Specification of SRAL/MWR L1 and L2 provided in different documents	-
15	1.1	S3IPF-515: Correction of typo in a label of table 4-1	Table 4-1
16	1.2	Change of document template.	Entire document
17	1.2	S3IPF-833: Adding of the MWR CAL L1b product in the MWR product tree	3.23.2
18	1.2	S3IPF-993: Adding of the missing references	3.33.3 4.1.14.1.1
19	1.2	S3IPF-718: Correction of the changes for RID 510 and 515	Present table
20	1.2	S3IPF-732: Completion of missing sections regarding the MWR L1b product	7.1.47.1.4 7.3.47.3.4
21	1.2	S3IPF-734: Removal of the reference to the Drivers TN and introduction of the reference to the Product Structure Volume	7.2
22	1.2	S3IPF-722: Correction of reference to S3 File Naming Convention	3.3
23	1.3	Update of the specification of the MWR Calibration Product: <ul style="list-style-type: none"> Removal of the time delay for NIR and DNB calibration Correction of the dimensions of the product Adding of the monitoring parameter "Corrected noise injection temperature"	6.1.3
24	1.3	S3IPF-714: Adding the clarification about the meaning of instrument A (nominal) and instrument B (redundant) for the operating instrument parameter	4.2.1.4 6.1.1.4 6.2.4.6.150

Formatted: English (United States)

Formatted: English (United States)

Formatted: English (United States)

Formatted: English (United States)

Formatted: English (United States)

Formatted

Formatted

Formatted: Font: Not Italic
 Formatted: Font: Not Italic, All caps
 Formatted: Font: Not Italic
 Formatted: Font: Not Italic

No.	Change in Issue	Description	Affected Section
25	1.3	S3IPF-994: Removal of the TBC regarding the CF convention version	4.2.1.34-2-1-3 6.1.1.36-1-1-3
26	1.3	S3IPF-893: The Secondary Metadata are removed from the MWR products	6.1.2.3 6.1.3.3
27	1.3	S3IPF-876: Update of the Product Size Table	9
28	1.3	S3IPF-742: Adding a state for the flag of Meteo Map Availability	6.2.4.6.124
29	1.3	S3IPF-733: Correction of the introduction sentence	7.1.5
30	1.3	S3IPF-731: Update of the Information Package Map tables	7.1
31	1.3	S3IPF-729: Rewording of the introductory sentence	7
32	1.3	S3IPF-725: Renaming of the paragraphs in the Product Format Specifications section	4.2 6.2
33	1.3	S3IPF-720: Removal of the reference to the document itself	1.3.2
34	1.3	Adding the missing description of the parameter flag_ptr_main_width_c_l1b_cal1_sar_norm in the SRAL L1 Calibration product SR_1_CAL	6.1.1.4.2
35	1.3	Correction of some netCDF Attributes of the L2 variables pasted from the L1b product (FillValue missing)	6.2.4.6
36	1.3	Modification of the comment attribute of i2q2_meas_ku_l1b_echo_sar_ku parameter	4.2.1.4.2
37	1.3	Removal of the global attribute "xref_doris_uso" for the SRAL L1 Calibration product	6.1.1.4
38	1.3	Update of the Specific Global Attributes facing the Common ones defined in the Product Structure document	4.2.1.4 6.1.1.4 6.1.2.4 6.1.3.4
39	1.3	Adding the missing "add_offset" attribute (equals to 0) when "scale_factor" is present	All
40	1.3	Adding the Global Attributes for the SRAL L2 data files	6.2.4.4
41	1.3	S3IPF-976/454/727: Change in the netCDF files format presentation, according to the Product Structure document	4.2 6.2
42	1.3	S3IPF-754: Precision regarding the content of the C-band variables	6.2.4.5
43	1.3	S3IPF-719: The TOC of the document has been fixed	

Formatted: English (United States)
 Formatted: English (United States)

Formatted: Font: Not Italic

Formatted: Font: Not Italic, All caps

Formatted: Font: Not Italic

Formatted: Font: Not Italic

No.	Change in Issue	Description	Affected Section
44	1.3	S3IPF-832: Adding of PLRM in the product tree	3.1
45	1.4	Update the size of the SRAL MEAS L1 product	9
46	1.5	Information package map and data object section update	5.1, 5.3
47	1.6	MWR measurement file name aligned between summary and data object tables	4.2.3
48	1.6	Update of the Platform information in the SRAL/MWR L2 product	6.2.4.6.114 6.2.4.6.115 6.2.4.6.116 6.2.4.5
49	1.7	Typo correction following RID S3IPF-833	3.2
50	1.8	Correct MWR product size	7
51	1.8	Correct the dimension of UTC_sec_cal_nir_mwr_l1b parameter in the MWR calibration product	6.1.3.4
52	1.8	MWR L1b product: Addition of the applied receiver (gain corrected of the temperature)	6.1.2.4
53	1.9	Reference update	1.3
54	1.10	Typo correction for the name of the off-nadir yaw parameter	6.2.4.6.116
55	1.10	Precision regarding the fact that the off-nadir angles are SRAL angles	6.2.4.6.114 6.2.4.6.115 6.2.4.6.116
56	1.10	Modification of the NetCDF attributes (scale factor and offset) of Beam_Ang_Stack variable in SRAL L1b product to improve its resolution	4.2.1.4.2
57	1.10	Modification of the NetCDF attributes (scale factor) of Max_Stack variable in SRAL L1b product to avoid overflow	4.2.1.4.2
58	1.10	Upgrade of waveform size, from uint-16 to uint-32	6.2.4.6.121
59	1.10	Update size of SRAL/MWR products	96.2.4.6.121
60	1.11	S3IPF-2108. Change text of 1.10 amendment record	Amendment record sheet
61	2.0	Adding the L1A and L1B-S products in the Product Size section	9
62	2.0	Adding the L1A and L1B-S in the general product overview	3 3.1
63	2.0	Adding the definition of the L1A product	4.2.2
64	2.0	Adding the definition of the L1B-S product	4.2.3

Formatted: Font: Not Italic
 Formatted: Font: Not Italic, All caps
 Formatted: Font: Not Italic
 Formatted: Font: Not Italic

No.	Change in Issue	Description	Affected Section
65	2.0	S3IPF-2110: Clarification of the formulation regarding the size of the individual measurement	9
66	2.0	S3PDGS-2338: Update typo in comment attribute of ssha and tides variables	6.2.4.6.38 6.2.4.6.89 6.2.4.6.90 6.2.4.6.91
67	2.1	S3IPF-2150: add reference of the input IODD document	1.3.1
68	2.1	S3IPF-2145: add a precision regarding the multilook to SAR stacked I2+Q2 waveforms.	4.2.1.4.2 4.2.3.4.1
69	2.1	S3IPF-2139: correct typo on L1BS product name	Figure 3-1
70	2.1	Corrections of typos detected while implementing L1A/L1BS product generation	4.2.2.4.1 4.2.2.4.24.2.2.4.2 4.2.3.4.1 4.2.3.4.2
71	2.1	Reduce accuracy of max_stack to avoid overflow Align max_stack scale factor between L1B and L1BS. Align power_var_stack scale factor with max_stack scale factor	4.2.1.4.2 4.2.3.4.1
72	2.1	Reduce accuracy of PTR power to avoid overflow	6.1.1.4.1 (Table 4-18) 6.1.1.4.2 (Table 4-19)
73	2.2	S3IPF-2180 : typo in fill_value of power_var_stack_l1bs_echo_sar_ku	Table 4-14
74	2.3	Change I&Q echoes variables description	4.2.2.4.1 9
75	2.4	Update SR-1 product map	Table 4-5
76	2.5	Update SR-1BS product map, following quantization of L1BS stack power	Table 4-14 4.2.3.4
77	2.5	Typo	Table 4-10

Formatted: Strikethrough

Formatted: Font: Not Italic
 Formatted: Font: Not Italic, All caps
 Formatted: Font: Not Italic
 Formatted: Font: Not Italic

1. INTRODUCTION

1.1 Purpose and Scope

This document aims to identify and specify the format of the Sentinel 3 SRAL and MWR products for Level 1 and Level 2. SRAL and MWR L0 products are described in [RD-](#)

1.2 Structure of the Document

Chapter Number	Title	Contents
1	INTRODUCTION	This section.
2	OVERVIEW OF THE INSTRUMENT	A description of the main features and characteristics of the SRAL and MWR instruments is provided here.
3	PRODUCT OVERVIEW	The Product Tree for SRAL and MWR instruments and the product names convention are specified here.
4	SRAL/MWR PRODUCT FORMAT SPECIFICATION	In this section the format of each SRAL and MWR Products for Level 1 and Level 2 is specified.
5	MANIFEST FILE DESCRIPTION	In this section details for the implementation of the manifest file are provided.
6	XML SCHEMA	In this section details on the manifest schemas are provided.
7	PRODUCT SIZE	In this section details of the size of each product are provided.

Table 1-1: Document Structure

1.3 Applicable and Reference Documents

1.3.1 Applicable documents

The following table lists the documents with a direct bearing on the content of this document.

ID	Document	Reference
AD- 1	Sentinel 3 PDGS File Naming Convention	EUM/LEO-SEN3/SPE/10/0070 GMES-S3GS-EOPG-TN-09-0009, Issue 1.3, 07/11/2012
AD- 2	Product Data Format Specification - Product Structures	S3IPF.PDS.002, i1r6, 10/02/2015

Formatted: Font: Not Italic
 Formatted: Font: Not Italic, All caps
 Formatted: Font: Not Italic
 Formatted: Font: Not Italic

ID	Document	Reference
AD- 3	Drivers for the S3 PDGS Processing Function Implementation	EUM/LEO-SEN3/TEN/09/0183, V1F, ESA:GMES-GSEG-EOPG-TN-11-0062, i1r7, 27/06/2014
AD- 4	Metadata Specification, Excel document	S3IPF.PDS.008, i3r0.6 <i>This reference is the baseline document describing the primary and secondary metadata of the product manifests. As soon as this document is consolidated, the tables will be fully included in the present document.</i>
AD- 5	XML Schemas.zip (Zip file containing all the schemas used to represent the metadata)	S3IPF PDS 009, i2r3 – 10/02/2015
AD- 6	Sentinel SAFE control book volume 1 – core specifications,	GAEL-P264-DOC-0001-01-01, i1r1, 05/06/2012
AD- 7	S-3 Core PDGS Implementation, System Technical Budget	S3PDGS.REP.002
AD- 8	SRAL Input/Output Definition Document for Product Level 1a/1b-S	S3-TN-ESA-SR-0433

1.3.2 Reference documents

The following reference documents contain information supporting this document.

ID	Document	Reference
RD- 1	CCSDS 661.0-B-0 XFDU structure and construction rules	Issue Sept. 2008
RD- 2	Standard Archive Format for Europe. Control Book. Volume 1. Core Specifications.	PGSI-GSEG-EOPG-FS-05-0001, i1r14, 12/11/2010
RD- 3	S3PDGS Product Data Format Specification - Level 0	S3IPF.PDS.001, i1r7, 10/02/2015
RD- 4	Surface Topography Mission (STM) L0 and L1 Products Specifications (SY-4)	S3-IF-CLS-SY-00061, i9r0, 13/07/2012

1.4 Terms, Definitions and Abbreviated Terms

Terms, Definitions and Abbreviated Terms are identified in the common volume of the product format specifications in [\[AD- 2AD-2\]](#).

1.5 Intellectual property rights for specific parts this document

CLS&CNES retains the intellectual property rights for those sections in this document that are specified in the list below. The content of these sections may only be reproduced

[Sentinel-3 Core PDGS Instrument Processing Facility \(IPF\) Implementation](#)
[Sentinel-3 Core PDGS Instrument Processing Facility \(IPF\) Implementation](#)
[S3IPF.PDS.003](#)
[S3IPF.PDS.003](#)
[Product Data Format Specification - SRAL/MWR Level 1 & 2 Instrument Products](#)
[Product Data Format Specification - SRAL/MWR Level 1 & 2 Instrument Products](#)
 Issue [2.52.5](#)

- Formatted: Font: Not Italic
- Formatted: Font: Not Italic, All caps
- Formatted: Font: Not Italic
- Formatted: Font: Not Italic

in whole or in part, stored in a retrieval system, transmitted in any form, or by any means electronically, mechanically, or by photocopying, or otherwise, with the prior written permission of CLS&CNES.

Section	IPR/Document Reference
Section 4.3.3 and sub-sections	Document Title: Surface Topography Mission (STM) SRAL/MWR L2 Products Specifications Document Reference: S3PAD-RS-CLS-SD02-00013 Issue: i11r0 Date: 07/12/2012

Formatted: Font: Not Italic
Formatted: Font: Not Italic, All caps
Formatted: Font: Not Italic
Formatted: Font: Not Italic

2. OVERVIEW OF THE INSTRUMENT

2.1 Altimeter (SRAL)

SRAL (Synthetic Aperture Radar Altimeter) is a redundant dual-frequency (C-band and Ku-band) instrument for determining the two-way delay of the radar echo from the Earth's surface with a precision better than a nanosecond. SRAL altimeter measurements are performed either in Low Resolution Mode (LRM) or in Synthetic Aperture Radar (SAR) mode. LRM mode is the conventional altimeter pulse limited mode with interleaved Ku-band and C-band pulses, while SAR mode is the high along track resolution mode based on Synthetic Aperture Radar processing, made of Ku-band bursts, each of them being surrounded by two C-band pulses (for ionosphere delay correction) to be also able to operate over open ocean.

- In LRM mode, pulses are transmitted at the Pulse Repetition Frequency (PRF about 1924 Hz) rhythm, following a typical pattern of 3 Ku-band pulses / 1 C-band pulse / 3 Ku-band pulses. These pulses are processed and averaged on-board to provide a power waveform (128 I+Q2 samples) about every 50.9 ms, corresponding to the averaging of 84 Ku-band pulses and of 14 C-band pulses. This measurement is called an elementary measurement or a 20-Hz measurement. It contains Ku-band and C-band waveforms and associated parameters.
- In SAR mode, the Pulse Repetition Frequency (PRF) is about 17 800 Hz. Pulses are transmitted by a series of 66 (1 C-band pulse / 64 Ku-band pulses / 1 C-band pulses), called a burst, corresponding to a duration of about 12.74 ms. A burst corresponds thus to a 80-Hz measurement, and contains 64 Ku-band and 2 C-band waveforms (128 I and Q samples for each of them).

For both LRM and SAR modes, the tracking function may be a closed loop or an open loop function. "Closed loop" means that the range tracking parameters are computed by the tracking algorithm, while in "Open loop" means that these parameters are computed directly from altitude values read from a one-dimensional OLTC file stored in the instrument coupled with the position/velocity coordinates of the navigation bulletin sent every second to the platform by the GPS receiver.

2.2 Radiometer (MWR)

MWR radiometer is a dual frequency, single polarization and fully redounded radiometer. The centre frequencies of each channel are 23.8 GHz and 36.5 GHz, with a channel bandwidth of 200 MHz.

MWR is a Noise Injection Radiometer (NIR). The noise injection operation consists of adding noise to the antenna branch in order to equal the temperature of the internal load noise temperature. This balanced condition takes places at a common plane for all involved temperatures, which has been defined at the output of the Dicke switch. The amount of injected noise allows the retrieval of the brightness temperature.

There are three main operational states: observation, monitoring, and calibration.

During observation, the radiometer is looking through the main antenna towards the Earth and, in case of a brightness temperature lower than the reference temperature, the noise injection pulse is used to retrieve this brightness temperature.

During monitoring, the MWR L1b monitoring parameters are computed from Level 0 monitoring parameters. The monitoring operation consists of looking through the deep sky through the sky horn, whose brightness temperature is well known. This processing is needed to monitor the level of injected noise and its stability.

[Sentinel-3 Core PDGS Instrument Processing Facility \(IPF\) Implementation](#)
[Instrument Processing Facility \(IPF\) Implementation](#)
[Product Data Format Specification - SRAL/MWR Level 1 & 2 Instrument Products](#)
[Format Specification - SRAL/MWR Level 1 & 2 Instrument Products](#)

[S3IPF.PDS.003](#)

[S3IPF.PDS.003](#)

[Issue 2.52.5](#)

Formatted: Font: Not Italic

Formatted: Font: Not Italic, All caps

Formatted: Font: Not Italic

Formatted: Font: Not Italic

During calibration, the level of noise injection temperature in balanced mode and the receiver gain in non-balanced mode are retrieved. In both cases, the deep sky is used as target with fixed known brightness temperatures.

Formatted: Font: Not Italic
 Formatted: Font: Not Italic, All caps
 Formatted: Font: Not Italic
 Formatted: Font: Not Italic

3. PRODUCT OVERVIEW

A graphical representation of the product tree for SRAL and MWR instrument is provided in Figure 3-1.

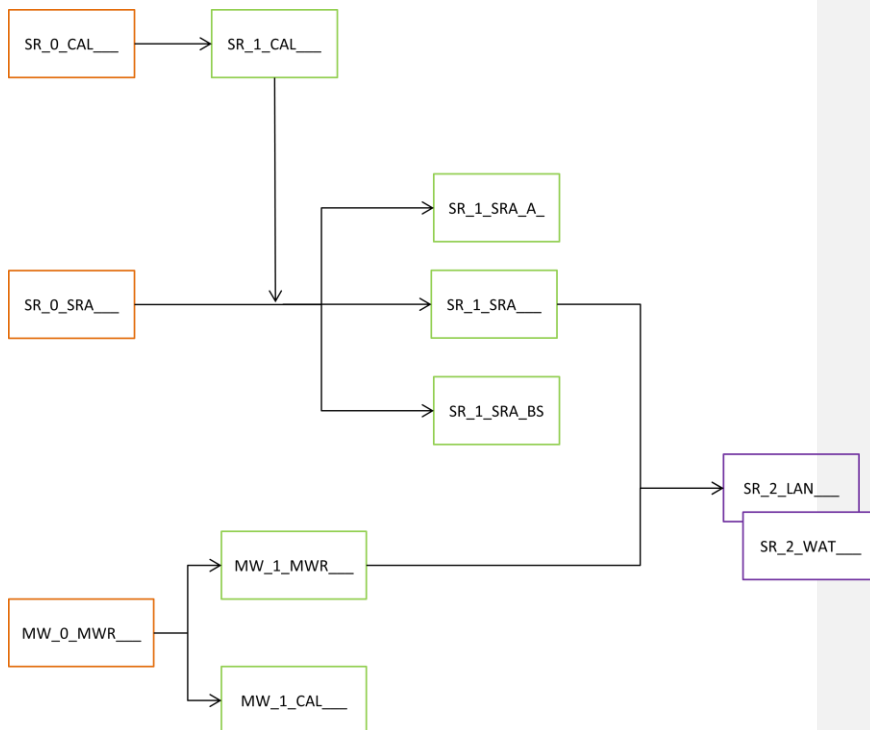


Figure 3-1: SRAL/MWR Product Tree – from Level 0 up to Level 2

3.1 SRAL Product Tree

The S-3 SRAL products are summarized in the next table:

Product type	Description	Level
SR_0_SRA__	SRAL ISPs Raw Data for LRM and SAR Mode	Level 0
SR_0_CAL__	SRAL ISPs Raw Data for Calibration Mode	Level 0
SR_1_SRA__	Echos parameters for LRM, PLRM and SAR mode (resolution 20Hz)	Level 1
SR_1_SRA_A_	Echos parameters for PLRM and SAR mode (resolution 80Hz)	Level 1

Formatted: Font: Not Italic

Formatted: Font: Not Italic, All caps

Formatted: Font: Not Italic

Formatted: Font: Not Italic

SR_1_SRA_BS	Echos parameters for LRM, PLRM and SAR mode (resolution 20Hz), completed with SAR expert information	Level 1
SR_1_CAL_	Calibration parameters for LRM and SAR mode	Level 1
SR_2_LAN_	1-Hz and 20-Hz Ku and C bands parameters (LRM/SAR/PLRM), waveforms. Over Land	Level 2
SR_2_WAT_	1-Hz and 20-Hz Ku and C bands parameters (LRM/SAR/PLRM), waveforms. Over Water	Level 2

Table 3-1: SRAL Product Tree

Note that the Level 0 products are listed here only for the sake of completeness however these products are not in the scope of this document and they won't be addressed any longer in this document. Please refer to RD-3 for the specification of these products.

Regarding the Level 1 products, they are offered in the form of the following products:

- SRAL Level 1A products contain the unpacked L0 complex echoes that have been sorted and calibrated.
- SRAL Level 1B products include the LRM/SAR averaged measurements (20Hz)
- SRAL Level 1B-S products include the regular Level 1B product, enriched with SAR expert information (complex I&Q echoes after slant range correction, without the multi-looking being performed, ...).

As far as the Level 2 products are concerned, they are split into Land (SR_2_LAN_) and Marine (SR_2_WAT_) products according to their contents. In particular:

- SRAL Level 2 Marine Products contain information sensed over the open ocean, the coastal areas, the sea-ice and over part of the land within a certain distance from the coastline.
- SRAL Level 2 Land Products contain information sensed over land, the coastal areas, land ice and inland water.

The measurements over the coastal areas and over part of the land within a certain distance from the coastline are contained both in the land and marine products in order to ensure the analysis of transition and meaningful continuity of segments.

3.2 MWR Product Tree

The S-3 MWR products are summarized in Table 3-2.

Product type	Description	Availability to the User	Level
MW_0_MWR_	Observation, calibration and Monitoring Parameters from MWR ISPs.	Not Available	Level 0

[Sentinel-3 Core PDGS Instrument Processing Facility \(IPF\) Implementation](#) [Sentinel-3 Core PDGS Instrument Processing Facility \(IPF\) Implementation](#) [S3IPF.PDS.003](#) [S3IPF.PDS.003](#)
[Product Data Format Specification - SRAL/MWR Level 1 & 2 Instrument Products](#) [Product Data Format Specification - SRAL/MWR Level 1 & 2 Instrument Products](#) [Issue 2.52.5](#)

- Formatted:** Font: Not Italic
- Formatted:** Font: Not Italic, All caps
- Formatted:** Font: Not Italic
- Formatted:** Font: Not Italic

MW_1_MWR__	Level 1 observation data	Not Available	Level 1
MW_1_CAL__	Level 1 monitoring and calibration data	Not Available	Level 1

Table 3-2: MWR Product Tree

Note that the Level 0 products are listed here only for the sake of completeness however these products are not in the scope of this document and they won't be addressed any longer in this document. Please refer to [\[RD- 3RD-3\]](#) for the specification of these products.

3.3 Product Naming Convention

The names of the SRAL and MWR products comply with the Sentinel 3 file naming convention, according to [\[AD- 1AD-1\]](#).

Formatted: Font: Not Bold, Check spelling and grammar

Formatted: Font: Not Italic

Formatted: Font: Not Italic, All caps

Formatted: Font: Not Italic

Formatted: Font: Not Italic

4. SRAL/MWR PRODUCT FORMAT SPECIFICATION

4.1 General Product Structure

4.1.1 Package Layout

The format of every Sentinel 3 product is described in [AD- 2AD-2]. The Product sketched in Figure 4-1.

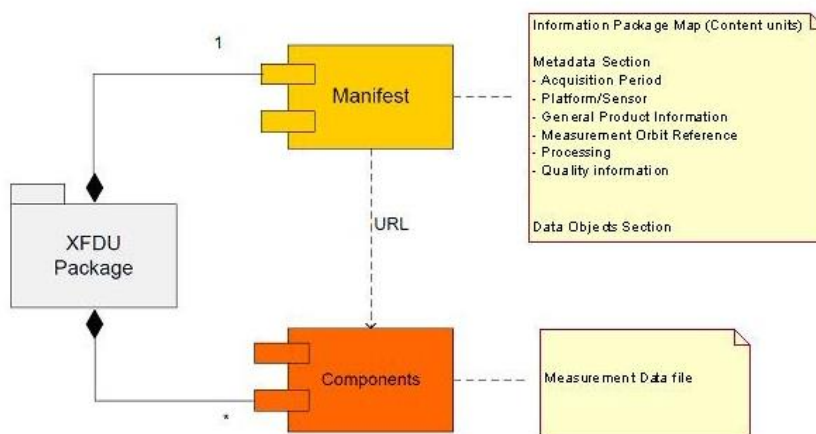


Figure 4-1: XFDU package

In the following sections the physical composition of each package is specified for the SRAL and MWR instruments.

The components of the package that are not part of the current operational production baseline are identified with a flag in the column N.O. (Not Operational). These components might be required to be generated at a later time during the mission lifecycle.

4.1.2 Primary Metadata

The primary metadata is contained in various wrapped metadata units within the Sentinel-SAFE manifest: "acquisitionPeriod", "platform", "generalProductInformation", "measurementOrbitReference", "processing", "measurementQualityInformation", "measurementFrameSet", "generalProductInformation" and "sralProductInformation". The fields are described in [AD- 5AD-5].

4.1.3 Measurement Data Files

The format of the measurement data files is NetCDF 4.

A NetCDF file contains dimensions, variables, and attributes, which all have both a name by which they are identified. These components can be used together to capture the meaning of data and relations among data fields in an array-oriented data set.

- Formatted: Font: Not Italic
- Formatted: Font: Not Italic, All caps
- Formatted: Font: Not Italic
- Formatted: Font: Not Italic

The Common global attributes defined for each netCDF file composing the products are fully defined in the common volume of the product data format specification documents named "Product structures" and referenced as [AD-2AD-2].

In addition to these Common Global Attributes, Specific Global Attributes are defined in the present document for each netCDF file.

4.2 SRAL and MWR Level 1 Products

The format of this data is NetCDF 4. A NetCDF file contains dimensions, variables, and attributes, which all have both a name by which they are identified. These components can be used together to capture the meaning of data and relations among data fields in an array-oriented data set.

4.2.1 SRAL "SR_1_SRA__"

A Level 1 SRAL product contains one "measurement data file" containing the L1b measurements parameters:

- ECHO_LRM: L1b Tracking measurements in LRM mode (20 Hz – Ku and C bands)
- ECHO_SAR_Ku: L1b Tracking measurements in SAR mode - Ku band (20-Hz)
- ECHO_PLRM: L1b Tracking measurements in pseudo-LRM mode - (20 Hz – Ku and C bands)

4.2.1.1 Product summary

SR_1_SRA__		Description			
		L1b Echos parameters for LRM and SAR mode			
Product Level	Diss. Timeliness	Product Category	Application Domain		Spatial Resolution
1	(NRT/STC/NTC)	Not Available to the user	LAN	WAT	
Product Dissemination Unit N/A		Number of Package components	Number of Measurement Data Files	Number of Annotation Data Files	Number of Representation Information Files
		3 ¹	1	0	0
Product Package Structure					
Manifest file (see section 4.2.1.2 for more details)					
File name			Composition		
xfdmanifest.xml					
Measurement Data files (see section 4.2.1 for more details)					N.O.
File name			Composition		
measurement.nc			L1b Tracking measurements: ECHO_LRM ECHO_SAR_Ku, ECHO_PLRM		
Annotation Data files					N.O.
File name			Composition		
none					
Representation Information Files					N.O.
File name			Composition		
none					

Table 4-1: SRAL Measurement Level 1B product physical composition

¹ Number of Package components includes the manifest and the OLQC Report.

[Sentinel-3 Core PDGS Instrument Processing Facility \(IPF\) Implementation](#)
[Instrument Processing Facility \(IPF\) Implementation](#)
[Product Data Format Specification - SRAL/MWR Level 1 & 2 Instrument Products](#)
[Format Specification - SRAL/MWR Level 1 & 2 Instrument Products](#)

[Sentinel-3 Core PDGS](#)
[S3IPF.PDS.003](#)
[S3IPF.PDS.003](#)
[Product Data](#)
[Product Data](#)
[Issue 2.52.5](#)

- Formatted: Font: Not Italic
- Formatted: Font: Not Italic, All caps
- Formatted: Font: Not Italic
- Formatted: Font: Not Italic

4.2.1.2 Manifest File

The structure of the Manifest element is described in [\[AD- 2AD-2\]](#).

4.2.1.3 Product Metadata

According to [\[AD- 2AD-2\]](#), Wrapped Metadata are grouped in Primary Metadata, all Sentinel 3 products and Secondary Metadata, specific for instrument and processing level.

Primary Metadata are described in [\[AD- 2AD-2\]](#).

Secondary Metadata for the SRAL instrument are reported in [Table 4-2](#). Last of the table indicate the applicability of Metadata fields to the processing Level.

*< Complete secondary metadata is described in details in [\[AD- 4AD-4\]](#).
The content of this table will be embedded in the document when it will be finalized >*

Table 4-2: Secondary Metadata for SR_1_SRA___ products

Formatted: Font: Not Italic
 Formatted: Font: Not Italic, All caps
 Formatted: Font: Not Italic
 Formatted: Font: Not Italic

4.2.1.4 L1B Measurement Data Files

The content of the Level 1B SRAL product is described below:

Element name	Description	Range or value	T	D
time_l1b_echo_lrm	Number of L1B ECHO_LRM measurements			
time_l1b_echo_sar_ku	Number of L1B ECHO_SAR_Ku measurements			
time_l1b_echo_plrm	Number of L1B ECHO_PLRM measurements			
echo_sample_ind	Number of samples in a waveform			
max_multi_stack_ind	Maximum number of multilook beams per stack			
<Specific global attributes>	:Conventions = netCDF convention :mission_name = Name of the mission :altimeter_sensor_name = Name of the altimeter sensor :gnss_sensor_name = Name of the GNSS sensor :doris_sensor_name = Name of the DORIS sensor :acq_station_name = Identification of the acquisition station :first_meas_time = UTC Date of the first measurement of the data set (YYYY-MM-DD HH:MM:SS.mmmmmm) :last_meas_time = UTC Date of the last measurement of the data set (YYYY-MM-DD HH:MM:SS.mmmmmm) :xref_altimeter_level0 = Name of the altimeter level 0 data file :xref_altimeter_orbit = Name of the file containing the Orbit Data :xref_doris_uso = Name of the file containing the DORIS-derived USO frequency :xref_altimeter_ltm_lrm_cal1 = Name of the LTM file containing the LRM mode CAL1 parameters :xref_altimeter_ltm_sar_cal1 = Name of the LTM file containing the SAR mode CAL1 parameters :xref_altimeter_ltm_ku_cal2 = Name of the LTM file containing the Ku-band CAL2 parameters :xref_altimeter_ltm_c_cal2 = Name of the LTM file containing the C-band CAL2 parameters :xref_altimeter_characterisation = Name of the altimeter characterisation data file :semi_major_ellipsoid_axis = Semi-major axis of the reference ellipsoid (meters) :ellipsoid_flattening = Flattening coefficient of the reference ellipsoid		S	ul D

Formatted: Font: Not Italic

Formatted: Font: Not Italic, All caps

Formatted: Font: Not Italic

Formatted: Font: Not Italic

echo_sample_ind	number of samples in I2+Q2, I and Q echoes		sc	echo_sample_ind
units	Unit name		count	1
comment	Set to be compliant with the CF-1.6 convention			1
max_multi_stack_ind	maximum number of multilook beams per stack		ss	max_multi_stack_ind
units	Unit name		count	1
comment	Set to be compliant with the CF-1.6 convention			1

Table 4-3: Content of the Level 1B measurement data file (SR_1_SRA___ product)

In addition to the 2 variables shown in the previous table, the Level 1B SRAL product contains the variables described in sections 4.2.1.4.1, 4.2.1.4.2 and 4.2.1.4.3.

- Formatted: Font: Not Italic
- Formatted: Font: Not Italic, All caps
- Formatted: Font: Not Italic
- Formatted: Font: Not Italic

4.2.1.4.1 ECHO_LRM

The Echo LRM content is reported in the table below:

Element name	Description	Range or value	T	D
time_l1b_echo_lrm	UTC : l1b_echo_lrm mode		D	time_l1b_echo_lrm
standard_name	Name of the physical quantity following the NetCDF Climate and Forecast (CF) Metadata Conventions	time		1
calendar		gregorian		1
units	Unit name	seconds since 2000-01-01 00:00:00.0		1
UTC_day_l1b_echo_lrm	day UTC : l1b_echo_lrm mode		ss	time_l1b_echo_lrm
units	Unit name	days since 2000-01-01 00:00:00.0		1
_FillValue	Default value for unused or not computed elements	32767		1
UTC_sec_l1b_echo_lrm	seconds in the day UTC : l1b_echo_lrm mode		D	time_l1b_echo_lrm
units	Unit name	seconds in the day		1
_FillValue	Default value for unused or not computed elements	18446744073709551616		1
GPS_time_l1b_echo_lrm	GPS time : l1b_echo_lrm mode		D	time_l1b_echo_lrm
calendar		gregorian		1
units	Unit name	seconds since 1980-01-06 00:00:00.0		1
_FillValue	Default value for unused or not computed elements	18446744073709551616		1
isp_coarse_time_l1b_echo_lrm	ISP coarse time : l1b_echo_lrm mode		ul	time_l1b_echo_lrm
units	Unit name	second		1
_FillValue	Default value for unused or not computed elements	4294967295		1
isp_fine_time_l1b_echo_lrm	ISP fine time : l1b_echo_lrm mode		sl	time_l1b_echo_lrm
units	Unit name	2^24 second		1
_FillValue	Default value for unused or not computed elements	2147483647		1
sral_fine_time_l1b_echo_lrm	ISP SRAL fine datation : l1b_echo_lrm mode		ul	time_l1b_echo_lrm
units	Unit name	137.5*10^9 second		1
_FillValue	Default value for unused or not computed elements	4294967295		1
lat_l1b_echo_lrm	latitude : l1b_echo_lrm mode		sl	time_l1b_echo_lrm
standard_name	Name of the physical quantity following the NetCDF Climate and Forecast (CF)	latitude		1

Formatted: Font: Not Italic
 Formatted: Font: Not Italic, All caps
 Formatted: Font: Not Italic
 Formatted: Font: Not Italic

Metadata Conventions				
scale_factor	The data must be multiplied by this factor after reading	1.00e-06		1
add_offset	This offset must be added to the data after reading (and after scaling if needed)	0.000000e+00		1
units	Unit name	degrees_north		1
_FillValue	Default value for unused or not computed elements	2147483647		1
lon_l1b_echo_lrm	longitude : l1b_echo_lrm mode		sl	time_l1b_echo_lrm
standard_name	Name of the physical quantity following the NetCDF Climate and Forecast (CF) Metadata Conventions	longitude		1
scale_factor	The data must be multiplied by this factor after reading	1.00e-06		1
add_offset	This offset must be added to the data after reading (and after scaling if needed)	0.000000e+00		1
units	Unit name	degrees_east		1
_FillValue	Default value for unused or not computed elements	2147483647		1
alt_l1b_echo_lrm	altitude of satellite : l1b_echo_lrm mode		sl	time_l1b_echo_lrm
scale_factor	The data must be multiplied by this factor after reading	1.00e-04		1
add_offset	This offset must be added to the data after reading (and after scaling if needed)	700000.		1
units	Unit name	m		1
_FillValue	Default value for unused or not computed elements	2147483647		1
coordinates	lon_l1b_echo_lrm lat_l1b_echo_lrm			1
orb_alt_rate_l1b_echo_lrm	orbital altitude rate : l1b_echo_lrm mode		ss	time_l1b_echo_lrm
scale_factor	The data must be multiplied by this factor after reading	1.00e-02		1
add_offset	This offset must be added to the data after reading (and after scaling if needed)	0.000000e+00		1
units	Unit name	m/s		1
_FillValue	Default value for unused or not computed elements	32767		1
coordinates	lon_l1b_echo_lrm lat_l1b_echo_lrm			1
flag_time_status_l1b_echo_lrm	time status flag : l1b_echo_lrm mode		sc	time_l1b_echo_lrm
flag_values	Flag values	0b, 1b		1
comment	flag indicating if the time is synchronized or not with GPS time			1
flag_meanings	Flag meanings	synchronization no_synchronization		1
coordinates	lon_l1b_echo_lrm lat_l1b_echo_lrm			1
flag_time_corr_val_l1b_echo_lrm	time correlation validity flag : l1b_echo_lrm mode		sc	time_l1b_echo_lrm
flag_values	Flag values	0b, 1b, 2b		1

Formatted: Font: Not Italic
 Formatted: Font: Not Italic, All caps
 Formatted: Font: Not Italic
 Formatted: Font: Not Italic

comment	flag indicating if the time correlation information is valid provided by OBSW, valid provided by Ground Segment or invalid			1
flag_meanings	Flag meanings	valid_obs valid_ground_segment invalid		1
coordinates	lon_l1b_echo_lrm lat_l1b_echo_lrm			1
flag_man_pres_l1b_echo_lrm	manoeuvre presence flag: l1b_echo_lrm mode		sc	time_l1b_echo_lrm
flag_values	Flag values	0b, 1b		1
flag_meanings	Flag meanings	no_manoeuvre ongoing_manoeuvre		1
coordinates	lon_l1b_echo_lrm lat_l1b_echo_lrm			1
flag_man_thrust_l1b_echo_lrm	manoeuvre thrust flag: l1b_echo_lrm mode		sc	time_l1b_echo_lrm
flag_values	Flag values	0b, 1b		1
flag_meanings	Flag meanings	no_thrust ongoing_thrust		1
coordinates	lon_l1b_echo_lrm lat_l1b_echo_lrm			1
flag_man_plane_l1b_echo_lrm	manoeuvre plane flag: l1b_echo_lrm mode		sc	time_l1b_echo_lrm
flag_values	Flag values	0b, 1b		1
flag_meanings	Flag meanings	in_plane out_of_plane		1
coordinates	lon_l1b_echo_lrm lat_l1b_echo_lrm			1
flag_gnss_status_l1b_echo_lrm	validity flag for the navigation message from the gnss receiver: l1b_echo_lrm mode		sc	time_l1b_echo_lrm
comment	indicating if the navigation message from the GNSS receiver is valid or not valid/available			1
flag_values	Flag values	0b, 1b		1
flag_meanings	Flag meanings	valid invalid_unavailable		1
coordinates	lon_l1b_echo_lrm lat_l1b_echo_lrm			1
x_pos_l1b_echo_lrm	satellite altitude - x component : l1b_echo_lrm mode		D	time_l1b_echo_lrm
units	Unit name	m		1
_FillValue	Default value for unused or not computed elements	18446744073709551616		1
y_pos_l1b_echo_lrm	satellite altitude - y component : l1b_echo_lrm mode		D	time_l1b_echo_lrm
units	Unit name	m		1
_FillValue	Default value for unused or not computed elements	18446744073709551616		1
z_pos_l1b_echo_lrm	satellite altitude - z component : l1b_echo_lrm mode		D	time_l1b_echo_lrm

Formatted: Font: Not Italic
 Formatted: Font: Not Italic, All caps
 Formatted: Font: Not Italic
 Formatted: Font: Not Italic

units	Unit name	m		1
_FillValue	Default value for unused or not computed elements	18446744073709551616		1
x_vel_l1b_echo_lrm	satellite velocity - x component : l1b_echo_lrm mode		D	time_l1b_echo_lrm
units	Unit name	m/s		1
_FillValue	Default value for unused or not computed elements	18446744073709551616		1
y_vel_l1b_echo_lrm	satellite velocity - y component : l1b_echo_lrm mode		D	time_l1b_echo_lrm
units	Unit name	m/s		1
_FillValue	Default value for unused or not computed elements	18446744073709551616		1
z_vel_l1b_echo_lrm	satellite velocity - z component : l1b_echo_lrm mode		D	time_l1b_echo_lrm
units	Unit name	m/s		1
_FillValue	Default value for unused or not computed elements	18446744073709551616		1
nav_bul_status_l1b_echo_lrm	navigation bulletin status : l1b_echo_lrm mode		sc	time_l1b_echo_lrm
flag_values	Flag values	0b, 1b		1
_FillValue	Default value for unused or not computed elements	127		1
flag_meanings	Flag meanings	ok ko		1
coordinates	lon_l1b_echo_lrm lat_l1b_echo_lrm			1
nav_bul_source_l1b_echo_lrm	navigation bulletin source identifier : l1b_echo_lrm mode		sc	time_l1b_echo_lrm
flag_values	Flag values	0b, 1b		1
_FillValue	Default value for unused or not computed elements	127		1
flag_meanings	Flag meanings	gps doris		1
coordinates	lon_l1b_echo_lrm lat_l1b_echo_lrm			1
nav_bul_coarse_time_l1b_echo_lrm	navigation bulletin coarse time : l1b_echo_lrm mode		ul	time_l1b_echo_lrm
units	Unit name	second		1
_FillValue	Default value for unused or not computed elements	4294967295		1
nav_bul_fine_time_l1b_echo_lrm	navigation bulletin fine time : l1b_echo_lrm mode		ul	time_l1b_echo_lrm
units	Unit name	2^24 second		1
_FillValue	Default value for unused or not computed elements	4294967295		1
seq_count_l1b_echo_lrm	sequence count : l1b_echo_lrm mode		us	time_l1b_echo_lrm
_FillValue	Default value for unused or not computed elements	65535		1
coordinates	lon_l1b_echo_lrm lat_l1b_echo_lrm			1

Formatted: Font: Not Italic
 Formatted: Font: Not Italic, All caps
 Formatted: Font: Not Italic
 Formatted: Font: Not Italic

isp_time_status_l1b_echo_lrm		ISP time status : l1b_echo_lrm mode		sc	time_l1b_echo_lrm
flag_values	Flag values		0b, 1b		1
_FillValue	Default value for unused or not computed elements		127		1
flag_meanings	Flag meanings		SRAL_OBT_extrapolated SRAL_OBT_updated_with_SMU_OBT		1
coordinates	lon_l1b_echo_lrm lat_l1b_echo_lrm				1
oper_instr_l1b_echo_lrm		operating instrument : l1b_echo_lrm mode		sc	time_l1b_echo_lrm
flag_values	Flag values		0b, 1b		1
_FillValue	Default value for unused or not computed elements		127		1
flag_meanings	Flag meanings		A B		1
coordinates	lon_l1b_echo_lrm lat_l1b_echo_lrm				1
comment	Instrument A stands for SRAL Nominal and instrument B stands for SRAL Redundant				1
mode_id_l1b_echo_lrm		LRM mode identifier : l1b_echo_lrm mode		sc	time_l1b_echo_lrm
flag_values	Flag values		0b, 1b		1
_FillValue	Default value for unused or not computed elements		127		1
flag_meanings	Flag meanings		closed_loop open_loop		1
coordinates	lon_l1b_echo_lrm lat_l1b_echo_lrm				1
cl_gain_l1b_echo_lrm		tracking configuration - closed loop gain : l1b_echo_lrm mode		sc	time_l1b_echo_lrm
flag_values	Flag values		0b, 1b		1
_FillValue	Default value for unused or not computed elements		127		1
flag_meanings	Flag meanings		Nominal_value Nominal_value_with_back-off		1
coordinates	lon_l1b_echo_lrm lat_l1b_echo_lrm				1
acq_stat_l1b_echo_lrm		tracking configuration - acquisition status : l1b_echo_lrm mode		sc	time_l1b_echo_lrm
flag_values	Flag values		0b, 1b		1
_FillValue	Default value for unused or not computed elements		127		1
flag_meanings	Flag meanings		no_acquisition acquisition		1
coordinates	lon_l1b_echo_lrm lat_l1b_echo_lrm				1
dem_eeprom_l1b_echo_lrm		tracking configuration - DEM EEPROM read access : l1b_echo_lrm mode		sc	time_l1b_echo_lrm
flag_values	Flag values		0b, 1b		1
_FillValue	Default value for unused or not computed elements		127		1

Formatted: Font: Not Italic
 Formatted: Font: Not Italic, All caps
 Formatted: Font: Not Italic
 Formatted: Font: Not Italic

flag_meanings	Flag meanings	enabled disabled		1
coordinates	lon_l1b_echo_irm lat_l1b_echo_irm			1
weighting_l1b_echo_irm	altimeter configuration - weighting function : l1b_echo_irm mode		sc	time_l1b_echo_irm
flag_values	Flag values	0b, 1b		1
_FillValue	Default value for unused or not computed elements	127		1
flag_meanings	Flag meanings	enabled disabled		1
coordinates	lon_l1b_echo_irm lat_l1b_echo_irm			1
loss_track_l1b_echo_irm	loss of track criterion : l1b_echo_irm mode		sc	time_l1b_echo_irm
flag_values	Flag values	0b, 1b		1
_FillValue	Default value for unused or not computed elements	127		1
flag_meanings	Flag meanings	normal loss_of_track		1
coordinates	lon_l1b_echo_irm lat_l1b_echo_irm			1
h0_nav_dem_l1b_echo_irm	altitude command H0 computed with nav DEM : l1b_echo_irm mode		ul	time_l1b_echo_irm
units	Unit name	3.125/64*10 ⁻⁹ s		1
_FillValue	Default value for unused or not computed elements	4294967295		1
coordinates	lon_l1b_echo_irm lat_l1b_echo_irm			1
h0_applied_l1b_echo_irm	applied altitude command H0 : l1b_echo_irm mode		ul	time_l1b_echo_irm
units	Unit name	3.125/64*10 ⁻⁹ s		1
_FillValue	Default value for unused or not computed elements	4294967295		1
coordinates	lon_l1b_echo_irm lat_l1b_echo_irm			1
cor2_nav_dem_l1b_echo_irm	altitude command COR2 computed with nav DEM : l1b_echo_irm mode		ss	time_l1b_echo_irm
units	Unit name	3.125/1024 10 ⁻⁹ s		1
_FillValue	Default value for unused or not computed elements	32767		1
coordinates	lon_l1b_echo_irm lat_l1b_echo_irm			1
cor2_applied_l1b_echo_irm	applied altitude command COR2 : l1b_echo_irm mode		ss	time_l1b_echo_irm
units	Unit name	3.125/1024*10 ⁻⁹ s		1
_FillValue	Default value for unused or not computed elements	32767		1
coordinates	lon_l1b_echo_irm lat_l1b_echo_irm			1
dh0_l1b_echo_irm	distance error computed on the echo of the cycle (N-2) in open loop mode (current cycle)		sl	time_l1b_echo_irm

Formatted: Font: Not Italic
 Formatted: Font: Not Italic, All caps
 Formatted: Font: Not Italic
 Formatted: Font: Not Italic

units	Unit name	3.125/64*10^-9 s		1
_FillValue	Default value for unused or not computed elements	2147483647		1
coordinates	lon_l1b_echo_lrm lat_l1b_echo_lrm			1
agccode_ku_l1b_echo_lrm	AGCCODE for ku band : l1b_echo_lrm mode		sc	time_l1b_echo_lrm
units	Unit name	dB		1
_FillValue	Default value for unused or not computed elements	127		1
coordinates	lon_l1b_echo_lrm lat_l1b_echo_lrm			1
agccode_c_l1b_echo_lrm	AGCCODE for c band : l1b_echo_lrm mode		sc	time_l1b_echo_lrm
units	Unit name	dB		1
_FillValue	Default value for unused or not computed elements	127		1
coordinates	lon_l1b_echo_lrm lat_l1b_echo_lrm			1
surf_type_l1b_echo_lrm	altimeter surface type : l1b_echo_lrm mode		sc	time_l1b_echo_lrm
flag_values	Flag values	0b, 1b, 2b, 3b		1
flag_meanings	Flag meanings	open_ocean_or_semi-enclosed_seas enclosed_seas_or_lakes continental_ice land		1
coordinates	lon_l1b_echo_lrm lat_l1b_echo_lrm			1
range_ku_l1b_echo_lrm	corrected range for ku band : l1b_echo_lrm mode		sl	time_l1b_echo_lrm
scale_factor	The data must be multiplied by this factor after reading	1.00e-04		1
add_offset	This offset must be added to the data after reading (and after scaling if needed)	700000.		1
units	Unit name	m		1
_FillValue	Default value for unused or not computed elements	2147483647		1
coordinates	lon_l1b_echo_lrm lat_l1b_echo_lrm			1
range_c_l1b_echo_lrm	corrected range for c band : l1b_echo_lrm mode		sl	time_l1b_echo_lrm
scale_factor	The data must be multiplied by this factor after reading	1.00e-04		1
add_offset	This offset must be added to the data after reading (and after scaling if needed)	700000.		1
units	Unit name	m		1
_FillValue	Default value for unused or not computed elements	2147483647		1
coordinates	lon_l1b_echo_lrm lat_l1b_echo_lrm			1
uso_cor_l1b_echo_lrm	USO frequency drift correction : l1b_echo_lrm mode		sl	time_l1b_echo_lrm
scale_factor	The data must be multiplied by this factor after reading	1.00e-04		1

Formatted: Font: Not Italic
 Formatted: Font: Not Italic, All caps
 Formatted: Font: Not Italic
 Formatted: Font: Not Italic

add_offset	This offset must be added to the data after reading (and after scaling if needed)	0.000000e+00		1
units	Unit name	m		1
_FillValue	Default value for unused or not computed elements	2147483647		1
coordinates	lon_l1b_echo_lrm lat_l1b_echo_lrm			1
int_path_cor_ku_l1b_echo_lrm	internal path correction for ku band : l1b_echo_lrm mode		sl	time_l1b_echo_lrm
scale_factor	The data must be multiplied by this factor after reading	1.00e-04		1
add_offset	This offset must be added to the data after reading (and after scaling if needed)	0.000000e+00		1
units	Unit name	m		1
_FillValue	Default value for unused or not computed elements	2147483647		1
coordinates	lon_l1b_echo_lrm lat_l1b_echo_lrm			1
int_path_cor_c_l1b_echo_lrm	internal path correction for c band : l1b_echo_lrm mode		sl	time_l1b_echo_lrm
scale_factor	The data must be multiplied by this factor after reading	1.00e-04		1
add_offset	This offset must be added to the data after reading (and after scaling if needed)	0.000000e+00		1
units	Unit name	m		1
_FillValue	Default value for unused or not computed elements	2147483647		1
coordinates	lon_l1b_echo_lrm lat_l1b_echo_lrm			1
dop_cor_ku_l1b_echo_lrm	doppler correction for ku band : l1b_echo_lrm mode		sl	time_l1b_echo_lrm
scale_factor	The data must be multiplied by this factor after reading	1.00e-04		1
add_offset	This offset must be added to the data after reading (and after scaling if needed)	0.000000e+00		1
units	Unit name	m		1
_FillValue	Default value for unused or not computed elements	2147483647		1
coordinates	lon_l1b_echo_lrm lat_l1b_echo_lrm			1
dop_cor_c_l1b_echo_lrm	doppler correction for c band : l1b_echo_lrm mode		sl	time_l1b_echo_lrm
scale_factor	The data must be multiplied by this factor after reading	1.00e-04		1
add_offset	This offset must be added to the data after reading (and after scaling if needed)	0.000000e+00		1
units	Unit name	m		1
_FillValue	Default value for unused or not computed elements	2147483647		1
coordinates	lon_l1b_echo_lrm lat_l1b_echo_lrm			1
range_rate_l1b_echo_lrm	range rate : l1b_echo_lrm mode		sl	time_l1b_echo_lrm
scale_factor	The data must be multiplied by this factor after reading	1.00e-03		1
add_offset	This offset must be added to the data after reading (and after scaling if needed)	0.000000e+00		1

Formatted: Font: Not Italic
 Formatted: Font: Not Italic, All caps
 Formatted: Font: Not Italic
 Formatted: Font: Not Italic

units	Unit name		m/s		1
_FillValue	Default value for unused or not computed elements		2147483647		1
coordinates	lon_l1b_echo_irm lat_l1b_echo_irm				1
agc_ku_l1b_echo_irm	corrected AGC for ku band: l1b_echo_irm mode			sl	time_l1b_echo_irm
scale_factor	The data must be multiplied by this factor after reading		1.00e-02		1
add_offset	This offset must be added to the data after reading (and after scaling if needed)		0.000000e+00		1
units	Unit name		dB		1
_FillValue	Default value for unused or not computed elements		2147483647		1
coordinates	lon_l1b_echo_irm lat_l1b_echo_irm				1
comment	AGC corrected for instrumental errors				1
agc_c_l1b_echo_irm	corrected AGC for c band: l1b_echo_irm mode			sl	time_l1b_echo_irm
scale_factor	The data must be multiplied by this factor after reading		1.00e-02		1
add_offset	This offset must be added to the data after reading (and after scaling if needed)		0.000000e+00		1
units	Unit name		dB		1
_FillValue	Default value for unused or not computed elements		2147483647		1
coordinates	lon_l1b_echo_irm lat_l1b_echo_irm				1
comment	AGC corrected for instrumental errors				1
scale_factor_ku_l1b_echo_irm	scaling factor for sigma0 evaluation for ku band: l1b_echo_irm mode			sl	time_l1b_echo_irm
scale_factor	The data must be multiplied by this factor after reading		1.00e-02		1
add_offset	This offset must be added to the data after reading (and after scaling if needed)		0.000000e+00		1
units	Unit name		dB		1
comment	scaling factor corrected for AGC instrumental errors and internal calibration				1
_FillValue	Default value for unused or not computed elements		2147483647		1
coordinates	lon_l1b_echo_irm lat_l1b_echo_irm				1
scale_factor_c_l1b_echo_irm	scaling factor for sigma0 evaluation for c band: l1b_echo_irm mode			sl	time_l1b_echo_irm
scale_factor	The data must be multiplied by this factor after reading		1.00e-02		1
add_offset	This offset must be added to the data after reading (and after scaling if needed)		0.000000e+00		1
units	Unit name		dB		1
comment	scaling factor corrected for AGC instrumental errors and internal calibration				1
_FillValue	Default value for unused or not computed elements		2147483647		1
coordinates	lon_l1b_echo_irm lat_l1b_echo_irm				1

Formatted: Font: Not Italic
 Formatted: Font: Not Italic, All caps
 Formatted: Font: Not Italic
 Formatted: Font: Not Italic

agc_cor_ku_l1b_echo_irm	correction for instrumental errors on AGC for ku band: l1b_echo_irm mode		sl	time_l1b_echo_irm
scale_factor	The data must be multiplied by this factor after reading	1.00e-02		1
add_offset	This offset must be added to the data after reading (and after scaling if needed)	0.000000e+00		1
units	Unit name	dB		1
_FillValue	Default value for unused or not computed elements	2147483647		1
coordinates	lon_l1b_echo_irm lat_l1b_echo_irm			1
agc_cor_c_l1b_echo_irm	correction for instrumental errors on AGC for c band: l1b_echo_irm mode		sl	time_l1b_echo_irm
scale_factor	The data must be multiplied by this factor after reading	1.00e-02		1
add_offset	This offset must be added to the data after reading (and after scaling if needed)	0.000000e+00		1
units	Unit name	dB		1
_FillValue	Default value for unused or not computed elements	2147483647		1
coordinates	lon_l1b_echo_irm lat_l1b_echo_irm			1
sig0_cal_ku_l1b_echo_irm	internal calibration correction on Sigma0 for ku band: l1b_echo_irm mode		sl	time_l1b_echo_irm
scale_factor	The data must be multiplied by this factor after reading	1.00e-02		1
add_offset	This offset must be added to the data after reading (and after scaling if needed)	0.000000e+00		1
units	Unit name	dB		1
_FillValue	Default value for unused or not computed elements	2147483647		1
coordinates	lon_l1b_echo_irm lat_l1b_echo_irm			1
sig0_cal_c_l1b_echo_irm	internal calibration correction on Sigma0 for c band: l1b_echo_irm mode		sl	time_l1b_echo_irm
scale_factor	The data must be multiplied by this factor after reading	1.00e-02		1
add_offset	This offset must be added to the data after reading (and after scaling if needed)	0.000000e+00		1
units	Unit name	dB		1
_FillValue	Default value for unused or not computed elements	2147483647		1
coordinates	lon_l1b_echo_irm lat_l1b_echo_irm			1
i2q2_meas_ku_l1b_echo_irm	I2+Q2 measurement for ku band : l1b_echo_irm mode		ul	time_l1b_echo_irm echo_sample_ind
scale_factor	The data must be multiplied by this factor after reading	1.00e-03		1
add_offset	This offset must be added to the data after reading (and after scaling if needed)	0.000000e+00		1
_FillValue	Default value for unused or not computed elements	4294967295		1
comment	the echo is corrected for the GPRW effect			1
i2q2_meas_c_l1b_echo_irm	I2+Q2 measurement for c band : l1b_echo_irm mode		ul	time_l1b_echo_irm echo_sample_ind

~~Sentinel-3 Core PDGS Instrument Processing Facility (IPF) Implementation~~ ~~Sentinel-3 Core PDGS Instrument Processing Facility (IPF) Implementation~~
~~S3IPF.PDS.003~~ ~~S3IPF.PDS.003~~
~~Product Data Format Specification - SRAL/MWR Level 1 & 2 Instrument Products~~ ~~Product Data Format Specification - SRAL/MWR Level 1 & 2 Instrument~~
~~Products~~ ~~Issue 2.52.5~~

Formatted: Font: Not Italic

Formatted: Font: Not Italic, All caps

Formatted: Font: Not Italic

Formatted: Font: Not Italic

scale_factor	The data must be multiplied by this factor after reading	1.00e-03		1
add_offset	This offset must be added to the data after reading (and after scaling if needed)	0.000000e+00		1
_FillValue	Default value for unused or not computed elements	4294967295		1
comment	the echo is corrected for the GPRW effect			1

Table 4-4: Content of the Level 1B measurement data file (SR_1_SRA___ product) : ECHO_LRM parameters

Formatted: Font: Not Italic
 Formatted: Font: Not Italic, All caps
 Formatted: Font: Not Italic
 Formatted: Font: Not Italic

4.2.1.4.2 ECHO_SAR_Ku

The Echo SAR_Ku content is reported in the table below:

Element name	Description	Range or value	T	D
time_l1b_echo_sar_ku	UTC : l1b_echo_sar_ku mode		D	time_l1b_echo_sar_ku
standard_name	Name of the physical quantity following the NetCDF Climate and Forecast (CF) Metadata Conventions	time		1
calendar		gregorian		1
units	Unit name	seconds since 2000-01-01 00:00:00.0		1
UTC_day_l1b_echo_sar_ku	day UTC : l1b_echo_sar_ku mode		ss	time_l1b_echo_sar_ku
units	Unit name	days since 2000-01-01 00:00:00.0		1
_FillValue	Default value for unused or not computed elements	32767		1
UTC_sec_l1b_echo_sar_ku	seconds in the day UTC : l1b_echo_sar_ku mode		D	time_l1b_echo_sar_ku
units	Unit name	seconds in the day		1
_FillValue	Default value for unused or not computed elements	18446744073709551616		1
GPS_time_l1b_echo_sar_ku	GPS time : l1b_echo_sar_ku mode		D	time_l1b_echo_sar_ku
calendar		gregorian		1
units	Unit name	seconds since 1980-01-06 00:00:00.0		1
_FillValue	Default value for unused or not computed elements	18446744073709551616		1
isp_coarse_time_l1b_echo_sar_ku	ISP coarse time : l1b_echo_sar_ku mode		ul	time_l1b_echo_sar_ku
units	Unit name	second		1
_FillValue	Default value for unused or not computed elements	4294967295		1
isp_fine_time_l1b_echo_sar_ku	ISP fine time : l1b_echo_sar_ku mode		sl	time_l1b_echo_sar_ku
units	Unit name	2 [^] 24 second		1
_FillValue	Default value for unused or not computed elements	2147483647		1
sral_fine_time_l1b_echo_sar_ku	ISP SRAL fine datation : l1b_echo_sar_ku mode		ul	time_l1b_echo_sar_ku

Formatted: Font: Not Italic
 Formatted: Font: Not Italic, All caps
 Formatted: Font: Not Italic
 Formatted: Font: Not Italic

units	Unit name	137.5*10^-9 second		1
_FillValue	Default value for unused or not computed elements	4294967295		1
lat_l1b_echo_sar_ku	latitude : l1b_echo_sar_ku mode		sl	time_l1b_echo_sar_ku
standard_name	Name of the physical quantity following the NetCDF Climate and Forecast (CF) Metadata Conventions	latitude		1
scale_factor	The data must be multiplied by this factor after reading	1.00e-06		1
add_offset	This offset must be added to the data after reading (and after scaling if needed)	0.000000e+00		1
units	Unit name	degrees_north		1
_FillValue	Default value for unused or not computed elements	2147483647		1
lon_l1b_echo_sar_ku	longitude : l1b_echo_sar_ku mode		sl	time_l1b_echo_sar_ku
standard_name	Name of the physical quantity following the NetCDF Climate and Forecast (CF) Metadata Conventions	longitude		1
scale_factor	The data must be multiplied by this factor after reading	1.00e-06		1
add_offset	This offset must be added to the data after reading (and after scaling if needed)	0.000000e+00		1
units	Unit name	degrees_east		1
_FillValue	Default value for unused or not computed elements	2147483647		1
alt_l1b_echo_sar_ku	altitude of satellite : l1b_echo_sar_ku mode		sl	time_l1b_echo_sar_ku
scale_factor	The data must be multiplied by this factor after reading	1.00e-04		1
add_offset	This offset must be added to the data after reading (and after scaling if needed)	700000.		1
units	Unit name	m		1
_FillValue	Default value for unused or not computed elements	2147483647		1
coordinates	lon_l1b_echo_sar_ku lat_l1b_echo_sar_ku			1
orb_alt_rate_l1b_echo_sar_ku	orbital altitude rate : l1b_echo_sar_ku mode		ss	time_l1b_echo_sar_ku
scale_factor	The data must be multiplied by this factor after reading	1.00e-02		1
add_offset	This offset must be added to the data after reading (and after scaling if needed)	0.000000e+00		1

Formatted: Font: Not Italic
 Formatted: Font: Not Italic, All caps
 Formatted: Font: Not Italic
 Formatted: Font: Not Italic

units	Unit name	m/s		1
FillValue	Default value for unused or not computed elements	32767		1
coordinates	lon_l1b_echo_sar_ku lat_l1b_echo_sar_ku			1
flag_time_status_l1b_echo_sar_ku	time status flag : l1b_echo_sar_ku mode		sc	time_l1b_echo_sar_ku
flag_values	Flag values	0b, 1b		1
comment	flag indicating if the time is synchronized or not with GPS time			1
flag_meanings	Flag meanings	synchronization no_synchronization		1
coordinates	lon_l1b_echo_sar_ku lat_l1b_echo_sar_ku			1
flag_time_corr_val_l1b_echo_sar_ku	time correlation validity flag : l1b_echo_sar_ku mode		sc	time_l1b_echo_sar_ku
flag_values	Flag values	0b, 1b, 2b		1
comment	flag indicating if the time correlation information is valid provided by OBSW, valid provided by Ground Segment or invalid			1
flag_meanings	Flag meanings	valid_obswh valid_ground_segment invalid		1
coordinates	lon_l1b_echo_sar_ku lat_l1b_echo_sar_ku			1
flag_man_pres_l1b_echo_sar_ku	manoeuvre presence flag: l1b_echo_sar_ku mode		sc	time_l1b_echo_sar_ku
flag_values	Flag values	0b, 1b		1
flag_meanings	Flag meanings	no_manoeuvre ongoing_manoeuvre		1
coordinates	lon_l1b_echo_sar_ku lat_l1b_echo_sar_ku			1
flag_man_thrust_l1b_echo_sar_ku	manoeuvre thrust flag: l1b_echo_sar_ku mode		sc	time_l1b_echo_sar_ku
flag_values	Flag values	0b, 1b		1
flag_meanings	Flag meanings	no_thrust ongoing_thrust		1
coordinates	lon_l1b_echo_sar_ku lat_l1b_echo_sar_ku			1
flag_man_plane_l1b_echo_sar_ku	manoeuvre plane flag: l1b_echo_sar_ku mode		sc	time_l1b_echo_sar_ku

Formatted: Font: Not Italic
 Formatted: Font: Not Italic, All caps
 Formatted: Font: Not Italic
 Formatted: Font: Not Italic

flag_values	Flag values	0b, 1b		1
flag_meanings	Flag meanings	in_plane out_of_plane		1
coordinates	lon_l1b_echo_sar_ku lat_l1b_echo_sar_ku			1
flag_gnss_status_l1b_echo_sar_ku	validity flag for the navigation message from the gnss receiver: l1b_echo_sar_ku mode		sc	time_l1b_echo_sar_ku
comment	indicating if the navigation message from the GNSS receiver is valid or not valid/available			1
flag_values	Flag values	0b, 1b		1
flag_meanings	Flag meanings	valid invalid_unavailable		1
coordinates	lon_l1b_echo_sar_ku lat_l1b_echo_sar_ku			1
x_pos_l1b_echo_sar_ku	satellite altitude - x component : l1b_echo_sar_ku mode		D	time_l1b_echo_sar_ku
units	Unit name	m		1
_FillValue	Default value for unused or not computed elements	18446744073709551616		1
y_pos_l1b_echo_sar_ku	satellite altitude - y component : l1b_echo_sar_ku mode		D	time_l1b_echo_sar_ku
units	Unit name	m		1
_FillValue	Default value for unused or not computed elements	18446744073709551616		1
z_pos_l1b_echo_sar_ku	satellite altitude - z component : l1b_echo_sar_ku mode		D	time_l1b_echo_sar_ku
units	Unit name	m		1
_FillValue	Default value for unused or not computed elements	18446744073709551616		1
x_vel_l1b_echo_sar_ku	satellite velocity - x component : l1b_echo_sar_ku mode		D	time_l1b_echo_sar_ku
units	Unit name	m/s		1
_FillValue	Default value for unused or not computed elements	18446744073709551616		1
y_vel_l1b_echo_sar_ku	satellite velocity - y component : l1b_echo_sar_ku mode		D	time_l1b_echo_sar_ku
units	Unit name	m/s		1
_FillValue	Default value for unused or not computed elements	18446744073709551616		1

Formatted: Font: Not Italic
 Formatted: Font: Not Italic, All caps
 Formatted: Font: Not Italic
 Formatted: Font: Not Italic

z_vel_l1b_echo_sar_ku	satellite velocity - z component : l1b_echo_sar_ku mode		D	time_l1b_echo_sar_ku
units	Unit name	m/s		1
_FillValue	Default value for unused or not computed elements	18446744073709551616		1
nav_bul_status_l1b_echo_sar_ku	navigation bulletin status : l1b_echo_sar_ku mode		sc	time_l1b_echo_sar_ku
flag_values	Flag values	0b, 1b		1
comment	value the closest in time to the reference measurement			1
_FillValue	Default value for unused or not computed elements	127		1
flag_meanings	Flag meanings	ok ko		1
coordinates	lon_l1b_echo_sar_ku lat_l1b_echo_sar_ku			1
nav_bul_source_l1b_echo_sar_ku	navigation bulletin source identifier : l1b_echo_sar_ku mode		sc	time_l1b_echo_sar_ku
flag_values	Flag values	0b, 1b		1
comment	value the closest in time to the reference measurement			1
_FillValue	Default value for unused or not computed elements	127		1
flag_meanings	Flag meanings	gps doris		1
coordinates	lon_l1b_echo_sar_ku lat_l1b_echo_sar_ku			1
nav_bul_coarse_time_l1b_echo_sar_ku	navigation bulletin coarse time : l1b_echo_sar_ku mode		ul	time_l1b_echo_sar_ku
units	Unit name	second		1
comment	value the closest in time to the reference measurement			1
_FillValue	Default value for unused or not computed elements	4294967295		1
nav_bul_fine_time_l1b_echo_sar_ku	navigation bulletin fine time : l1b_echo_sar_ku mode		ul	time_l1b_echo_sar_ku
units	Unit name	2^24 second		1
comment	value the closest in time to the reference measurement			1
_FillValue	Default value for unused or not computed elements	4294967295		1
seq_count_l1b_echo_sar_ku	sequence count : l1b_echo_sar_ku mode		us	time_l1b_echo_sar_ku

Formatted: Font: Not Italic
 Formatted: Font: Not Italic, All caps
 Formatted: Font: Not Italic
 Formatted: Font: Not Italic

comment	value the closest in time to the reference measurement			1
_FillValue	Default value for unused or not computed elements	65535		1
coordinates	lon_l1b_echo_sar_ku lat_l1b_echo_sar_ku			1
isp_time_status_l1b_echo_sar_ku	ISP time status : l1b_echo_sar_ku mode		sc	time_l1b_echo_sar_ku
flag_values	Flag values	0b, 1b		1
comment	value the closest in time to the reference measurement			1
_FillValue	Default value for unused or not computed elements	127		1
flag_meanings	Flag meanings	SRAL_OBT_extrapolated SRAL_OBT_updated_with_SMU_OBT		1
coordinates	lon_l1b_echo_sar_ku lat_l1b_echo_sar_ku			1
oper_instr_l1b_echo_sar_ku	operating instrument : l1b_echo_sar_ku mode		sc	time_l1b_echo_sar_ku
flag_values	Flag values	0b, 1b		1
comment	value the closest in time to the reference measurement			1
_FillValue	Default value for unused or not computed elements	127		1
flag_meanings	Flag meanings	A B		1
coordinates	lon_l1b_echo_sar_ku lat_l1b_echo_sar_ku			1
comment	Instrument A stands for SRAL Nominal and instrument B stands for SRAL Redundant			1
SAR_mode_l1b_echo_sar_ku	SAR mode identifier : l1b_echo_sar_ku mode		sc	time_l1b_echo_sar_ku
flag_values	Flag values	0b, 1b, 2b		1
comment	value the closest in time to the reference measurement			1
_FillValue	Default value for unused or not computed elements	127		1
flag_meanings	Flag meanings	closed_loop open_loop open_loop_fixed_gain		1
coordinates	lon_l1b_echo_sar_ku lat_l1b_echo_sar_ku			1
cl_gain_l1b_echo_sar_ku	tracking configuration - closed loop gain : l1b_echo_sar_ku mode		sc	time_l1b_echo_sar_ku

Formatted: Font: Not Italic
 Formatted: Font: Not Italic, All caps
 Formatted: Font: Not Italic
 Formatted: Font: Not Italic

flag_values	Flag values	0b, 1b		1
comment	value the closest in time to the reference measurement			1
_FillValue	Default value for unused or not computed elements	127		1
flag_meanings	Flag meanings	Nominal_value Nominal_value_with_back-off		1
coordinates	lon_l1b_echo_sar_ku lat_l1b_echo_sar_ku			1
acq_stat_l1b_echo_sar_ku	tracking configuration - acquisition status : l1b_echo_sar_ku mode		sc	time_l1b_echo_sar_ku
flag_values	Flag values	0b, 1b		1
comment	value the closest in time to the reference measurement			1
_FillValue	Default value for unused or not computed elements	127		1
flag_meanings	Flag meanings	no_acquisition acquisition		1
coordinates	lon_l1b_echo_sar_ku lat_l1b_echo_sar_ku			1
dem_eeprom_l1b_echo_sar_ku	tracking configuration - DEM EEPROM read access : l1b_echo_sar_ku mode		sc	time_l1b_echo_sar_ku
flag_values	Flag values	0b, 1b		1
comment	value the closest in time to the reference measurement			1
_FillValue	Default value for unused or not computed elements	127		1
flag_meanings	Flag meanings	enabled disabled		1
coordinates	lon_l1b_echo_sar_ku lat_l1b_echo_sar_ku			1
weighting_l1b_echo_sar_ku	altimeter configuration - weighting function : l1b_echo_sar_ku mode		sc	time_l1b_echo_sar_ku
flag_values	Flag values	0b, 1b		1
comment	value the closest in time to the reference measurement			1
_FillValue	Default value for unused or not computed elements	127		1
flag_meanings	Flag meanings	enabled disabled		1

Formatted: Font: Not Italic
 Formatted: Font: Not Italic, All caps
 Formatted: Font: Not Italic
 Formatted: Font: Not Italic

coordinates	lon_l1b_echo_sar_ku lat_l1b_echo_sar_ku			1
loss_track_l1b_echo_sar_ku	loss of track criterion : l1b_echo_sar_ku mode		sc	time_l1b_echo_sar_ku
comment	value the closest in time to the reference measurement			1
flag_values	Flag values	0b, 1b		1
_FillValue	Default value for unused or not computed elements	127		1
flag_meanings	Flag meanings	normal loss_of_track		1
coordinates	lon_l1b_echo_sar_ku lat_l1b_echo_sar_ku			1
h0_nav_dem_l1b_echo_sar_ku	altitude command H0 computed with nav DEM : l1b_echo_sar_ku mode		ul	time_l1b_echo_sar_ku
units	Unit name	3.125/64*10 ⁻⁹ s		1
comment	value the closest in time to the reference measurement			1
_FillValue	Default value for unused or not computed elements	4294967295		1
coordinates	lon_l1b_echo_sar_ku lat_l1b_echo_sar_ku			1
h0_applied_l1b_echo_sar_ku	applied altitude command H0 : l1b_echo_sar_ku mode		ul	time_l1b_echo_sar_ku
units	Unit name	3.125/64*10 ⁻⁹ s		1
comment	value the closest in time to the reference measurement			1
_FillValue	Default value for unused or not computed elements	4294967295		1
coordinates	lon_l1b_echo_sar_ku lat_l1b_echo_sar_ku			1
cor2_nav_dem_l1b_echo_sar_ku	altitude command COR2 computed with nav DEM : l1b_echo_sar_ku mode		ss	time_l1b_echo_sar_ku
units	Unit name	3.125/1024 10 ⁻⁹ s		1
comment	value the closest in time to the reference measurement			1
_FillValue	Default value for unused or not computed elements	32767		1
coordinates	lon_l1b_echo_sar_ku lat_l1b_echo_sar_ku			1
cor2_applied_l1b_echo_sar_ku	applied altitude command COR2 : l1b_echo_sar_ku mode		ss	time_l1b_echo_sar_ku
units	Unit name	3.125/1024*10 ⁻⁹ s		1
comment	value the closest in time to the reference measurement			1
_FillValue	Default value for unused or not computed elements	32767		1

Formatted: Font: Not Italic
 Formatted: Font: Not Italic, All caps
 Formatted: Font: Not Italic
 Formatted: Font: Not Italic

coordinates	lon_l1b_echo_sar_ku lat_l1b_echo_sar_ku			1
dh0_l1b_echo_sar_ku	distance error computed on the echo of the cycle (N-2) in open loop mode (current cycle)		sl	time_l1b_echo_sar_ku
units	Unit name	3.125/64*10^-9 s		1
comment	value the closest in time to the reference measurement			1
FillValue	Default value for unused or not computed elements	2147483647		1
coordinates	lon_l1b_echo_sar_ku lat_l1b_echo_sar_ku			1
agccode_ku_l1b_echo_sar_ku	AGCCODE for ku band : l1b_echo_sar_ku mode		sc	time_l1b_echo_sar_ku
units	Unit name	dB		1
comment	value the closest in time to the reference measurement			1
FillValue	Default value for unused or not computed elements	127		1
coordinates	lon_l1b_echo_sar_ku lat_l1b_echo_sar_ku			1
surf_type_l1b_echo_sar_ku	altimeter surface type : l1b_echo_sar_ku mode		sc	time_l1b_echo_sar_ku
flag_values	Flag values	0b, 1b, 2b, 3b		1
comment	value the closest in time to the reference measurement			1
flag_meanings	Flag meanings	open_ocean_or_semi-enclosed_seas enclosed_seas_or_lakes continental_ice land		1
coordinates	lon_l1b_echo_sar_ku lat_l1b_echo_sar_ku			1
range_ku_l1b_echo_sar_ku	corrected range for ku band : l1b_echo_sar_ku mode		sl	time_l1b_echo_sar_ku
scale_factor	The data must be multiplied by this factor after reading	1.00e-04		1
add_offset	This offset must be added to the data after reading (and after scaling if needed)	700000.		1
units	Unit name	m		1
comment	reference range corrected for USO frequency drift and internal path correction			1

Formatted: Font: Not Italic
 Formatted: Font: Not Italic, All caps
 Formatted: Font: Not Italic
 Formatted: Font: Not Italic

_FillValue	Default value for unused or not computed elements	2147483647		1
coordinates	lon_l1b_echo_sar_ku lat_l1b_echo_sar_ku			1
uso_cor_l1b_echo_sar_ku	USO frequency drift correction : l1b_echo_sar_ku mode		sl	time_l1b_echo_sar_ku
scale_factor	The data must be multiplied by this factor after reading	1.00e-04		1
add_offset	This offset must be added to the data after reading (and after scaling if needed)	0.000000e+00		1
units	Unit name	m		1
comment	value the closest in time to the reference measurement			1
_FillValue	Default value for unused or not computed elements	2147483647		1
coordinates	lon_l1b_echo_sar_ku lat_l1b_echo_sar_ku			1
int_path_cor_ku_l1b_echo_sar_ku	internal path correction for ku band : l1b_echo_sar_ku mode		sl	time_l1b_echo_sar_ku
scale_factor	The data must be multiplied by this factor after reading	1.00e-04		1
add_offset	This offset must be added to the data after reading (and after scaling if needed)	0.000000e+00		1
units	Unit name	m		1
comment	value the closest in time to the reference measurement			1
_FillValue	Default value for unused or not computed elements	2147483647		1
coordinates	lon_l1b_echo_sar_ku lat_l1b_echo_sar_ku			1
range_rate_l1b_echo_sar_ku	range rate : l1b_echo_sar_ku mode		sl	time_l1b_echo_sar_ku
scale_factor	The data must be multiplied by this factor after reading	1.00e-03		1
add_offset	This offset must be added to the data after reading (and after scaling if needed)	0.000000e+00		1
units	Unit name	m/s		1
comment	value the closest in time to the reference measurement			1
_FillValue	Default value for unused or not computed elements	2147483647		1
coordinates	lon_l1b_echo_sar_ku lat_l1b_echo_sar_ku			1
agc_ku_l1b_echo_sar_ku	corrected AGC for ku band: l1b_echo_sar_ku mode		sl	time_l1b_echo_sar_ku

Formatted: Font: Not Italic
 Formatted: Font: Not Italic, All caps
 Formatted: Font: Not Italic
 Formatted: Font: Not Italic

scale_factor	The data must be multiplied by this factor after reading	1.00e-02		1
add_offset	This offset must be added to the data after reading (and after scaling if needed)	0.000000e+00		1
units	Unit name	dB		1
comment	AGC corrected for instrumental errors - value the closest in time to the reference measurement			1
_FillValue	Default value for unused or not computed elements	2147483647		1
coordinates	lon_l1b_echo_sar_ku lat_l1b_echo_sar_ku			1
scale_factor_ku_l1b_echo_sar_ku	scaling factor for sigma0 evaluation for ku band: l1b_echo_sar_ku mode		sl	time_l1b_echo_sar_ku
scale_factor	The data must be multiplied by this factor after reading	1.00e-02		1
add_offset	This offset must be added to the data after reading (and after scaling if needed)	0.000000e+00		1
units	Unit name	dB		1
comment	scaling factor corrected for AGC instrumental errors and internal calibration			1
_FillValue	Default value for unused or not computed elements	2147483647		1
coordinates	lon_l1b_echo_sar_ku lat_l1b_echo_sar_ku			1
agc_cor_ku_l1b_echo_sar_ku	correction for instrumental errors on AGC for ku band: l1b_echo_sar_ku mode		sl	time_l1b_echo_sar_ku
scale_factor	The data must be multiplied by this factor after reading	1.00e-02		1
add_offset	This offset must be added to the data after reading (and after scaling if needed)	0.000000e+00		1
units	Unit name	dB		1
comment	value the closest in time to the reference measurement			1
_FillValue	Default value for unused or not computed elements	2147483647		1
coordinates	lon_l1b_echo_sar_ku lat_l1b_echo_sar_ku			1
sig0_cal_ku_l1b_echo_sar_ku	internal calibration correction on Sigma0 for ku band: l1b_echo_sar_ku mode		sl	time_l1b_echo_sar_ku
scale_factor	The data must be multiplied by this factor after reading	1.00e-02		1

Formatted: Font: Not Italic
 Formatted: Font: Not Italic, All caps
 Formatted: Font: Not Italic
 Formatted: Font: Not Italic

add_offset	This offset must be added to the data after reading (and after scaling if needed)	0.000000e+00		1
units	Unit name	dB		1
_FillValue	Default value for unused or not computed elements	2147483647		1
coordinates	lon_l1b_echo_sar_ku lat_l1b_echo_sar_ku			1
nb_stack_l1b_echo_sar_ku	number of waveforms summed in stack : l1b_echo_sar_ku mode		us	time_l1b_echo_sar_ku
units	Unit name	count		1
_FillValue	Default value for unused or not computed elements	65535		1
max_stack_l1b_echo_sar_ku	maximum power of stack : l1b_echo_sar_ku mode		ul	time_l1b_echo_sar_ku
units	Unit name	FFT power unit		1
_FillValue	Default value for unused or not computed elements	4294967295		1
coordinates	lon_l1b_echo_sar_ku lat_l1b_echo_sar_ku			1
stdev_stack_l1b_echo_sar_ku	standard deviation of stack : l1b_echo_sar_ku mode		ul	time_l1b_echo_sar_ku
scale_factor	The data must be multiplied by this factor after reading	1.00e-06		1
add_offset	This offset must be added to the data after reading (and after scaling if needed)	0.000000e+00		1
units	Unit name	rad		1
_FillValue	Default value for unused or not computed elements	4294967295		1
coordinates	lon_l1b_echo_sar_ku lat_l1b_echo_sar_ku			1
skew_stack_l1b_echo_sar_ku	skewness of stack : l1b_echo_sar_ku mode		sl	time_l1b_echo_sar_ku
scale_factor	The data must be multiplied by this factor after reading	1.00e-06		1
add_offset	This offset must be added to the data after reading (and after scaling if needed)	0.000000e+00		1
units	Unit name	count		1
_FillValue	Default value for unused or not computed elements	2147483647		1
coordinates	lon_l1b_echo_sar_ku lat_l1b_echo_sar_ku			1
kurt_stack_l1b_echo_sar_ku	kurtosis of stack : l1b_echo_sar_ku mode		sl	time_l1b_echo_sar_ku

Formatted: Font: Not Italic
 Formatted: Font: Not Italic, All caps
 Formatted: Font: Not Italic
 Formatted: Font: Not Italic

scale_factor	The data must be multiplied by this factor after reading	1.00e-06		1
add_offset	This offset must be added to the data after reading (and after scaling if needed)	0.000000e+00		1
units	Unit name	count		1
_FillValue	Default value for unused or not computed elements	2147483647		1
coordinates	lon_l1b_echo_sar_ku lat_l1b_echo_sar_ku			1
beam_ang_stack_l1b_echo_sar_ku	look angles in stack: l1b_echo_sar_ku mode		ss	time_l1b_echo_sar_ku max_multi_stack_ind
comment	<u>Look angles in stack: l1b_echo_sar_ku mode. These are looking angles and not beam angles.</u> the useful values of the table are the first n_useful values where n_useful is the number of waveforms summed in stack (nb_stack l1b_echo_sar_ku)			1
scale_factor	The data must be multiplied by this factor after reading	1.00e-06		1
add_offset	This offset must be added to the data after reading (and after scaling if needed)	0.000000e+00		1
units	Unit name	rad		1
_FillValue	Default value for unused or not computed elements	32767		1
coordinates	lon_l1b_echo_sar_ku lat_l1b_echo_sar_ku			1
beam_form_l1b_echo_sar_ku	flag on beam formation quality in stack : l1b_echo_sar_ku mode		us	time_l1b_echo_sar_ku
scale_factor	The data must be multiplied by this factor after reading	1.00e-02		1
add_offset	This offset must be added to the data after reading (and after scaling if needed)	0.000000e+00		1
units	Unit name	percent		1
_FillValue	Default value for unused or not computed elements	65535		1
coordinates	lon_l1b_echo_sar_ku lat_l1b_echo_sar_ku			1
i2q2_meas_ku_l1b_echo_sar_ku	multilooked I2+Q2 measurement for ku band : l1b_echo_sar_ku mode		ul	time_l1b_echo_sar_ku echo_sample_ind
comment	the echo is corrected for Doppler range effect, phase/power burst calibration and GPRW effect . the echo is scaled using the corrected AGC (agc_ku_l1b_echo_sar_ku)			1

Formatted: Font: Not Italic
 Formatted: Font: Not Italic, All caps
 Formatted: Font: Not Italic
 Formatted: Font: Not Italic

scale_factor	The data must be multiplied by this factor after reading	1.00e-03		1
add_offset	This offset must be added to the data after reading (and after scaling if needed)	0.000000e+00		1
units	Unit name	count		1
_FillValue	Default value for unused or not computed elements	4294967295		1

Table 4-5: Content of the Level 1B measurement data file (SR_1_SRA___ product) : ECHO_SAR_Ku parameters

4.2.1.4.3 ECHO_PLRM

The Echo SAR_PLRM content is reported in the table below:

Element name	Description	Range or value	T	D
time_l1b_echo_plrm	UTC : l1b_echo_plrm mode		D	time_l1b_echo_plrm
standard_name	Name of the physical quantity following the NetCDF Climate and Forecast (CF) Metadata Conventions	time		1
calendar		gregorian		1
units	Unit name	seconds since 2000-01-01 00:00:00.0		1
UTC_day_l1b_echo_plrm	day UTC : l1b_echo_plrm mode		ss	time_l1b_echo_plrm
units	Unit name	days since 2000-01-01 00:00:00.0		1
_FillValue	Default value for unused or not computed elements	32767		1
UTC_sec_l1b_echo_plrm	seconds in the day UTC : l1b_echo_plrm mode		D	time_l1b_echo_plrm
units	Unit name	seconds in the day		1
_FillValue	Default value for unused or not computed elements	18446744073709551616		1
GPS_time_l1b_echo_plrm	GPS time : l1b_echo_plrm mode		D	time_l1b_echo_plrm
calendar		gregorian		1
units	Unit name	seconds since 1980-01-06 00:00:00.0		1
_FillValue	Default value for unused or not computed elements	18446744073709551616		1
isp_coarse_time_l1b_echo_plrm	ISP coarse time : l1b_echo_plrm mode		ul	time_l1b_echo_plrm
units	Unit name	second		1

Formatted: Font: Not Italic
 Formatted: Font: Not Italic, All caps
 Formatted: Font: Not Italic
 Formatted: Font: Not Italic

_FillValue	Default value for unused or not computed elements	4294967295		1
isp_fine_time_l1b_echo_plrm	ISP fine time : l1b_echo_plrm mode		sl	time_l1b_echo_plrm
units	Unit name	2^24 second		1
_FillValue	Default value for unused or not computed elements	2147483647		1
sral_fine_time_l1b_echo_plrm	ISP SRAL fine datation : l1b_echo_plrm mode		ul	time_l1b_echo_plrm
units	Unit name	137.5*10^9 second		1
_FillValue	Default value for unused or not computed elements	4294967295		1
lat_l1b_echo_plrm	latitude : l1b_echo_plrm mode		sl	time_l1b_echo_plrm
standard_name	Name of the physical quantity following the NetCDF Climate and Forecast (CF) Metadata Conventions	latitude		1
scale_factor	The data must be multiplied by this factor after reading	1.00e-06		1
add_offset	This offset must be added to the data after reading (and after scaling if needed)	0.000000e+00		1
units	Unit name	degrees_north		1
_FillValue	Default value for unused or not computed elements	2147483647		1
lon_l1b_echo_plrm	longitude : l1b_echo_plrm mode		sl	time_l1b_echo_plrm
standard_name	Name of the physical quantity following the NetCDF Climate and Forecast (CF) Metadata Conventions	longitude		1
scale_factor	The data must be multiplied by this factor after reading	1.00e-06		1
add_offset	This offset must be added to the data after reading (and after scaling if needed)	0.000000e+00		1
units	Unit name	degrees_east		1
_FillValue	Default value for unused or not computed elements	2147483647		1
alt_l1b_echo_plrm	altitude of satellite : l1b_echo_plrm mode		sl	time_l1b_echo_plrm
scale_factor	The data must be multiplied by this factor after reading	1.00e-04		1
add_offset	This offset must be added to the data after reading (and after scaling if needed)	700000.		1
units	Unit name	m		1
_FillValue	Default value for unused or not computed elements	2147483647		1
coordinates	lon_l1b_echo_plrm lat_l1b_echo_plrm			1
orb_alt_rate_l1b_echo_plrm	orbital altitude rate : l1b_echo_plrm mode		ss	time_l1b_echo_plrm
scale_factor	The data must be multiplied by this factor after reading	1.00e-02		1
add_offset	This offset must be added to the data after reading (and after scaling if needed)	0.000000e+00		1
units	Unit name	m/s		1
_FillValue	Default value for unused or not computed elements	32767		1

Formatted: Font: Not Italic
 Formatted: Font: Not Italic, All caps
 Formatted: Font: Not Italic
 Formatted: Font: Not Italic

coordinates	lon_l1b_echo_plrm lat_l1b_echo_plrm			1
flag_time_status_l1b_echo_plrm	time status flag : l1b_echo_plrm mode		sc	time_l1b_echo_plrm
flag_values	Flag values	0b, 1b		1
comment	flag indicating if the time is synchronized or not with GPS time			1
flag_meanings	Flag meanings	synchronization no_synchronization		1
coordinates	lon_l1b_echo_plrm lat_l1b_echo_plrm			1
flag_time_corr_val_l1b_echo_plrm	time correlation validity flag : l1b_echo_plrm mode		sc	time_l1b_echo_plrm
flag_values	Flag values	0b, 1b, 2b		1
comment	flag indicating if the time correlation information is valid provided by OBSW, valid provided by Ground Segment or invalid			1
flag_meanings	Flag meanings	valid_obsw valid_ground_segment invalid		1
coordinates	lon_l1b_echo_plrm lat_l1b_echo_plrm			1
flag_man_pres_l1b_echo_plrm	manoeuvre presence flag: l1b_echo_plrm mode		sc	time_l1b_echo_plrm
flag_values	Flag values	0b, 1b		1
flag_meanings	Flag meanings	no_manoeuvre ongoing_manoeuvre		1
coordinates	lon_l1b_echo_plrm lat_l1b_echo_plrm			1
flag_man_thrust_l1b_echo_plrm	manoeuvre thrust flag: l1b_echo_plrm mode		sc	time_l1b_echo_plrm
flag_values	Flag values	0b, 1b		1
flag_meanings	Flag meanings	no_thrust ongoing_thrust		1
coordinates	lon_l1b_echo_plrm lat_l1b_echo_plrm			1
flag_man_plane_l1b_echo_plrm	manoeuvre plane flag: l1b_echo_plrm mode		sc	time_l1b_echo_plrm
flag_values	Flag values	0b, 1b		1
flag_meanings	Flag meanings	in_plane out_of_plane		1
coordinates	lon_l1b_echo_plrm lat_l1b_echo_plrm			1
flag_gnss_status_l1b_echo_plrm	validity flag for the navigation message from the gnss receiver: l1b_echo_plrm mode		sc	time_l1b_echo_plrm
comment	indicating if the navigation message from the GNSS receiver is valid or not valid/available			1
flag_values	Flag values	0b, 1b		1
flag_meanings	Flag meanings	valid invalid_unavailable		1

Formatted: Font: Not Italic
 Formatted: Font: Not Italic, All caps
 Formatted: Font: Not Italic
 Formatted: Font: Not Italic

coordinates	lon_l1b_echo_plrm lat_l1b_echo_plrm			1
x_pos_l1b_echo_plrm	satellite altitude - x component : l1b_echo_plrm mode		D	time_l1b_echo_plrm
units	Unit name	m		1
_FillValue	Default value for unused or not computed elements	18446744073709551616		1
y_pos_l1b_echo_plrm	satellite altitude - y component : l1b_echo_plrm mode		D	time_l1b_echo_plrm
units	Unit name	m		1
_FillValue	Default value for unused or not computed elements	18446744073709551616		1
z_pos_l1b_echo_plrm	satellite altitude - z component : l1b_echo_plrm mode		D	time_l1b_echo_plrm
units	Unit name	m		1
_FillValue	Default value for unused or not computed elements	18446744073709551616		1
x_vel_l1b_echo_plrm	satellite velocity - x component : l1b_echo_plrm mode		D	time_l1b_echo_plrm
units	Unit name	m/s		1
_FillValue	Default value for unused or not computed elements	18446744073709551616		1
y_vel_l1b_echo_plrm	satellite velocity - y component : l1b_echo_plrm mode		D	time_l1b_echo_plrm
units	Unit name	m/s		1
_FillValue	Default value for unused or not computed elements	18446744073709551616		1
z_vel_l1b_echo_plrm	satellite velocity - z component : l1b_echo_plrm mode		D	time_l1b_echo_plrm
units	Unit name	m/s		1
_FillValue	Default value for unused or not computed elements	18446744073709551616		1
nav_bul_status_l1b_echo_plrm	navigation bulletin status : l1b_echo_plrm mode		sc	time_l1b_echo_plrm
flag_values	Flag values	0b, 1b		1
_FillValue	Default value for unused or not computed elements	127		1
flag_meanings	Flag meanings	ok ko		1
coordinates	lon_l1b_echo_plrm lat_l1b_echo_plrm			1
nav_bul_source_l1b_echo_plrm	navigation bulletin source identifier : l1b_echo_plrm mode		sc	time_l1b_echo_plrm
flag_values	Flag values	0b, 1b		1
_FillValue	Default value for unused or not computed elements	127		1
flag_meanings	Flag meanings	gps doris		1
coordinates	lon_l1b_echo_plrm lat_l1b_echo_plrm			1
nav_bul_coarse_time_l1b_echo_plrm	navigation bulletin coarse time : l1b_echo_plrm mode		ul	time_l1b_echo_plrm

Formatted: Font: Not Italic
 Formatted: Font: Not Italic, All caps
 Formatted: Font: Not Italic
 Formatted: Font: Not Italic

units	Unit name	second		1
_FillValue	Default value for unused or not computed elements	4294967295		1
nav_bul_fine_time_l1b_echo_plrm	navigation bulletin fine time : l1b_echo_plrm mode		ul	time_l1b_echo_plrm
units	Unit name	2^24 second		1
_FillValue	Default value for unused or not computed elements	4294967295		1
seq_count_l1b_echo_plrm	sequence count : l1b_echo_plrm mode		us	time_l1b_echo_plrm
_FillValue	Default value for unused or not computed elements	65535		1
coordinates	lon_l1b_echo_plrm lat_l1b_echo_plrm			1
isp_time_status_l1b_echo_plrm	ISP time status : l1b_echo_plrm mode		sc	time_l1b_echo_plrm
flag_values	Flag values	0b, 1b		1
_FillValue	Default value for unused or not computed elements	127		1
flag_meanings	Flag meanings	SRAL_OBT_extrapolated SRAL_OBT_updated_with_SMU_OBT		1
coordinates	lon_l1b_echo_plrm lat_l1b_echo_plrm			1
oper_instr_l1b_echo_plrm	operating instrument : l1b_echo_plrm mode		sc	time_l1b_echo_plrm
flag_values	Flag values	0b, 1b		1
_FillValue	Default value for unused or not computed elements	127		1
flag_meanings	Flag meanings	A B		1
coordinates	lon_l1b_echo_plrm lat_l1b_echo_plrm			1
comment	Instrument A stands for SRAL Nominal and instrument B stands for SRAL Redundant			1
SAR_mode_l1b_echo_plrm	SAR mode identifier : l1b_echo_plrm mode		sc	time_l1b_echo_plrm
flag_values	Flag values	0b, 1b, 2b		1
_FillValue	Default value for unused or not computed elements	127		1
flag_meanings	Flag meanings	closed_loop open_loop open_loop_fixed_gain		1
coordinates	lon_l1b_echo_plrm lat_l1b_echo_plrm			1
cl_gain_l1b_echo_plrm	tracking configuration - closed loop gain : l1b_echo_plrm mode		sc	time_l1b_echo_plrm
flag_values	Flag values	0b, 1b		1
_FillValue	Default value for unused or not computed elements	127		1
flag_meanings	Flag meanings	Nominal_value Nominal_value_with_back-off		1

Formatted: Font: Not Italic
 Formatted: Font: Not Italic, All caps
 Formatted: Font: Not Italic
 Formatted: Font: Not Italic

coordinates	lon_l1b_echo_plrm lat_l1b_echo_plrm			1
acq_stat_l1b_echo_plrm	tracking configuration - acquisition status : l1b_echo_plrm mode		sc	time_l1b_echo_plrm
flag_values	Flag values	0b, 1b		1
_FillValue	Default value for unused or not computed elements	127		1
flag_meanings	Flag meanings	no_acquisition acquisition		1
coordinates	lon_l1b_echo_plrm lat_l1b_echo_plrm			1
dem_eeeprom_l1b_echo_plrm	tracking configuration - DEM EEPROM read access : l1b_echo_plrm mode		sc	time_l1b_echo_plrm
flag_values	Flag values	0b, 1b		1
_FillValue	Default value for unused or not computed elements	127		1
flag_meanings	Flag meanings	enabled disabled		1
coordinates	lon_l1b_echo_plrm lat_l1b_echo_plrm			1
weighting_l1b_echo_plrm	altimeter configuration - weighting function : l1b_echo_plrm mode		sc	time_l1b_echo_plrm
flag_values	Flag values	0b, 1b		1
_FillValue	Default value for unused or not computed elements	127		1
flag_meanings	Flag meanings	enabled disabled		1
coordinates	lon_l1b_echo_plrm lat_l1b_echo_plrm			1
loss_track_l1b_echo_plrm	loss of track criterion : l1b_echo_plrm mode		sc	time_l1b_echo_plrm
flag_values	Flag values	0b, 1b		1
_FillValue	Default value for unused or not computed elements	127		1
flag_meanings	Flag meanings	normal loss_of_track		1
coordinates	lon_l1b_echo_plrm lat_l1b_echo_plrm			1
h0_nav_dem_l1b_echo_plrm	altitude command H0 computed with nav DEM : l1b_echo_plrm mode		ul	time_l1b_echo_plrm
units	Unit name	3.125/64*10^-9 s		1
_FillValue	Default value for unused or not computed elements	4294967295		1
coordinates	lon_l1b_echo_plrm lat_l1b_echo_plrm			1
h0_applied_l1b_echo_plrm	applied altitude command H0 : l1b_echo_plrm mode		ul	time_l1b_echo_plrm
units	Unit name	3.125/64*10^-9 s		1
_FillValue	Default value for unused or not computed elements	4294967295		1
coordinates	lon_l1b_echo_plrm lat_l1b_echo_plrm			1

Formatted: Font: Not Italic
 Formatted: Font: Not Italic, All caps
 Formatted: Font: Not Italic
 Formatted: Font: Not Italic

cor2_nav_dem_l1b_echo_plrm	altitude command COR2 computed with nav DEM : l1b_echo_plrm mode		ss	time_l1b_echo_plrm
units	Unit name	3.125/1024 10-9 s		1
_FillValue	Default value for unused or not computed elements	32767		1
coordinates	lon_l1b_echo_plrm lat_l1b_echo_plrm			1
cor2_applied_l1b_echo_plrm	applied altitude command COR2 : l1b_echo_plrm mode		ss	time_l1b_echo_plrm
units	Unit name	3.125/1024*10^-9 s		1
_FillValue	Default value for unused or not computed elements	32767		1
coordinates	lon_l1b_echo_plrm lat_l1b_echo_plrm			1
dh0_l1b_echo_plrm	distance error computed on the echo of the cycle (N-2) in open loop mode (current cycle)		sl	time_l1b_echo_plrm
units	Unit name	3.125/64*10^-9 s		1
_FillValue	Default value for unused or not computed elements	2147483647		1
coordinates	lon_l1b_echo_plrm lat_l1b_echo_plrm			1
agccode_ku_l1b_echo_plrm	AGCCODE for ku band : l1b_echo_plrm mode		sc	time_l1b_echo_plrm
units	Unit name	dB		1
_FillValue	Default value for unused or not computed elements	127		1
coordinates	lon_l1b_echo_plrm lat_l1b_echo_plrm			1
agccode_c_l1b_echo_plrm	AGCCODE for c band : l1b_echo_plrm mode		sc	time_l1b_echo_plrm
units	Unit name	dB		1
_FillValue	Default value for unused or not computed elements	127		1
coordinates	lon_l1b_echo_plrm lat_l1b_echo_plrm			1
surf_type_l1b_echo_plrm	altimeter surface type : l1b_echo_plrm mode		sc	time_l1b_echo_plrm
flag_values	Flag values	0b, 1b, 2b, 3b		1
flag_meanings	Flag meanings	open_ocean_or_semi-enclosed_seas enclosed_seas_or_lakes continental_ice land		1
coordinates	lon_l1b_echo_plrm lat_l1b_echo_plrm			1
range_ku_l1b_echo_plrm	corrected range for ku band : l1b_echo_plrm mode		sl	time_l1b_echo_plrm
scale_factor	The data must be multiplied by this factor after reading	1.00e-04		1
add_offset	This offset must be added to the data after reading (and after scaling if needed)	700000.		1
units	Unit name	m		1
_FillValue	Default value for unused or not computed elements	2147483647		1

Formatted: Font: Not Italic
 Formatted: Font: Not Italic, All caps
 Formatted: Font: Not Italic
 Formatted: Font: Not Italic

comment	tracker range corrected for USO frequency drift, internal path and Doppler corrections			1
coordinates	lon_l1b_echo_plrm lat_l1b_echo_plrm			1
range_c_l1b_echo_plrm	corrected range for c band : l1b_echo_plrm mode		sl	time_l1b_echo_plrm
scale_factor	The data must be multiplied by this factor after reading	1.00e-04		1
add_offset	This offset must be added to the data after reading (and after scaling if needed)	700000.		1
units	Unit name	m		1
_FillValue	Default value for unused or not computed elements	2147483647		1
comment	tracker range corrected for USO frequency drift, internal path and Doppler corrections			1
coordinates	lon_l1b_echo_plrm lat_l1b_echo_plrm			1
uso_cor_l1b_echo_plrm	USO frequency drift correction : l1b_echo_plrm mode		sl	time_l1b_echo_plrm
scale_factor	The data must be multiplied by this factor after reading	1.00e-04		1
add_offset	This offset must be added to the data after reading (and after scaling if needed)	0.000000e+00		1
units	Unit name	m		1
_FillValue	Default value for unused or not computed elements	2147483647		1
coordinates	lon_l1b_echo_plrm lat_l1b_echo_plrm			1
int_path_cor_ku_l1b_echo_plrm	internal path correction for ku band : l1b_echo_plrm mode		sl	time_l1b_echo_plrm
scale_factor	The data must be multiplied by this factor after reading	1.00e-04		1
add_offset	This offset must be added to the data after reading (and after scaling if needed)	0.000000e+00		1
units	Unit name	m		1
_FillValue	Default value for unused or not computed elements	2147483647		1
coordinates	lon_l1b_echo_plrm lat_l1b_echo_plrm			1
int_path_cor_c_l1b_echo_plrm	internal path correction for c band : l1b_echo_plrm mode		sl	time_l1b_echo_plrm
scale_factor	The data must be multiplied by this factor after reading	1.00e-04		1
add_offset	This offset must be added to the data after reading (and after scaling if needed)	0.000000e+00		1
units	Unit name	m		1
_FillValue	Default value for unused or not computed elements	2147483647		1
coordinates	lon_l1b_echo_plrm lat_l1b_echo_plrm			1
dop_cor_ku_l1b_echo_plrm	doppler correction for ku band : l1b_echo_plrm mode		sl	time_l1b_echo_plrm
scale_factor	The data must be multiplied by this factor after reading	1.00e-04		1
add_offset	This offset must be added to the data after reading (and after scaling if needed)	0.000000e+00		1

Formatted: Font: Not Italic
 Formatted: Font: Not Italic, All caps
 Formatted: Font: Not Italic
 Formatted: Font: Not Italic

units	Unit name		m		1
_FillValue	Default value for unused or not computed elements		2147483647		1
coordinates	lon_l1b_echo_plrm lat_l1b_echo_plrm				1
dop_cor_c_l1b_echo_plrm	doppler correction for c band : l1b_echo_plrm mode			sl	time_l1b_echo_plrm
scale_factor	The data must be multiplied by this factor after reading		1.00e-04		1
add_offset	This offset must be added to the data after reading (and after scaling if needed)		0.000000e+00		1
units	Unit name		m		1
_FillValue	Default value for unused or not computed elements		2147483647		1
coordinates	lon_l1b_echo_plrm lat_l1b_echo_plrm				1
range_rate_l1b_echo_plrm	range rate : l1b_echo_plrm mode			sl	time_l1b_echo_plrm
scale_factor	The data must be multiplied by this factor after reading		1.00e-03		1
add_offset	This offset must be added to the data after reading (and after scaling if needed)		0.000000e+00		1
units	Unit name		m/s		1
_FillValue	Default value for unused or not computed elements		2147483647		1
coordinates	lon_l1b_echo_plrm lat_l1b_echo_plrm				1
agc_ku_l1b_echo_plrm	corrected AGC for ku band: l1b_echo_plrm mode			sl	time_l1b_echo_plrm
scale_factor	The data must be multiplied by this factor after reading		1.00e-02		1
add_offset	This offset must be added to the data after reading (and after scaling if needed)		0.000000e+00		1
units	Unit name		dB		1
comment	AGC corrected for instrumental errors				1
_FillValue	Default value for unused or not computed elements		2147483647		1
coordinates	lon_l1b_echo_plrm lat_l1b_echo_plrm				1
agc_c_l1b_echo_plrm	corrected AGC for c band: l1b_echo_plrm mode			sl	time_l1b_echo_plrm
scale_factor	The data must be multiplied by this factor after reading		1.00e-02		1
add_offset	This offset must be added to the data after reading (and after scaling if needed)		0.000000e+00		1
units	Unit name		dB		1
comment	AGC corrected for instrumental errors				1
_FillValue	Default value for unused or not computed elements		2147483647		1
coordinates	lon_l1b_echo_plrm lat_l1b_echo_plrm				1
scale_factor_ku_l1b_echo_plrm	scaling factor for sigma0 evaluation for ku band: l1b_echo_plrm mode			sl	time_l1b_echo_plrm
scale_factor	The data must be multiplied by this factor after reading		1.00e-02		1

Formatted: Font: Not Italic
 Formatted: Font: Not Italic, All caps
 Formatted: Font: Not Italic
 Formatted: Font: Not Italic

add_offset	This offset must be added to the data after reading (and after scaling if needed)	0.000000e+00		1
units	Unit name	dB		1
comment	scaling factor corrected for AGC instrumental errors and internal calibration			1
_FillValue	Default value for unused or not computed elements	2147483647		1
coordinates	lon_l1b_echo_plrm lat_l1b_echo_plrm			1
scale_factor_c_l1b_echo_plrm	scaling factor for sigma0 evaluation for c band: l1b_echo_plrm mode		sl	time_l1b_echo_plrm
scale_factor	The data must be multiplied by this factor after reading	1.00e-02		1
add_offset	This offset must be added to the data after reading (and after scaling if needed)	0.000000e+00		1
units	Unit name	dB		1
comment	scaling factor corrected for AGC instrumental errors and internal calibration			1
_FillValue	Default value for unused or not computed elements	2147483647		1
coordinates	lon_l1b_echo_plrm lat_l1b_echo_plrm			1
agc_cor_ku_l1b_echo_plrm	correction for instrumental errors on AGC for ku band: l1b_echo_plrm mode		sl	time_l1b_echo_plrm
scale_factor	The data must be multiplied by this factor after reading	1.00e-02		1
add_offset	This offset must be added to the data after reading (and after scaling if needed)	0.000000e+00		1
units	Unit name	dB		1
_FillValue	Default value for unused or not computed elements	2147483647		1
coordinates	lon_l1b_echo_plrm lat_l1b_echo_plrm			1
agc_cor_c_l1b_echo_plrm	correction for instrumental errors on AGC for c band: l1b_echo_plrm mode		sl	time_l1b_echo_plrm
scale_factor	The data must be multiplied by this factor after reading	1.00e-02		1
add_offset	This offset must be added to the data after reading (and after scaling if needed)	0.000000e+00		1
units	Unit name	dB		1
_FillValue	Default value for unused or not computed elements	2147483647		1
coordinates	lon_l1b_echo_plrm lat_l1b_echo_plrm			1
sig0_cal_ku_l1b_echo_plrm	internal calibration correction on Sigma0 for ku band: l1b_echo_plrm mode		sl	time_l1b_echo_plrm
scale_factor	The data must be multiplied by this factor after reading	1.00e-02		1
add_offset	This offset must be added to the data after reading (and after scaling if needed)	0.000000e+00		1
units	Unit name	dB		1
_FillValue	Default value for unused or not computed elements	2147483647		1
coordinates	lon_l1b_echo_plrm lat_l1b_echo_plrm			1

Formatted: Font: Not Italic

Formatted: Font: Not Italic, All caps

Formatted: Font: Not Italic

Formatted: Font: Not Italic

sig0_cal_c_l1b_echo_plrm	internal calibration correction on Sigma0 for c band: l1b_echo_plrm mode		sl	time_l1b_echo_plrm
scale_factor	The data must be multiplied by this factor after reading	1.00e-02		1
add_offset	This offset must be added to the data after reading (and after scaling if needed)	0.000000e+00		1
units	Unit name	dB		1
_FillValue	Default value for unused or not computed elements	2147483647		1
coordinates	lon_l1b_echo_plrm lat_l1b_echo_plrm			1
i2q2_meas_ku_l1b_echo_plrm	I2+Q2 measurement for ku band : l1b_echo_plrm mode		ul	time_l1b_echo_plrm echo_sample_ind
scale_factor	The data must be multiplied by this factor after reading	1.00e-03		1
add_offset	This offset must be added to the data after reading (and after scaling if needed)	0.000000e+00		1
comment	the echo is the so-called ku-band averaged echo, corrected for the GPRW effect			1
_FillValue	Default value for unused or not computed elements	4294967295		1
i2q2_meas_c_l1b_echo_plrm	I2+Q2 measurement for c band : l1b_echo_plrm mode		ul	time_l1b_echo_plrm echo_sample_ind
scale_factor	The data must be multiplied by this factor after reading	1.00e-03		1
add_offset	This offset must be added to the data after reading (and after scaling if needed)	0.000000e+00		1
comment	the echo is the so-called c-band averaged echo, corrected for the GPRW effect			1
_FillValue	Default value for unused or not computed elements	4294967295		1

Table 4-6: Content of the Level 1B measurement data file (SR_1_SRA___ product) : ECHO_PLRM parameters

Formatted: Font: Not Italic
 Formatted: Font: Not Italic, All caps
 Formatted: Font: Not Italic
 Formatted: Font: Not Italic

4.2.2 SRAL “SR_1_SRA_A_”

A Level 1A SRAL product contains one "measurement data file" containing the L1A measurements parameters:

- ECHO_SAR_Ku: L1A Tracking measurements (sorted and calibrated) in SAR mode – Ku-band (80-Hz)
- ECHO_PLRM: L1A Tracking measurements (sorted and calibrated) in pseudo-LRM mode – Ku and C bands (80-Hz)

4.2.2.1 Product summary

SR_1_SRA		Description L1A Echos parameters for SAR mode			
Product Level	Diss. Timeliness	Product Category	Application Domain	Spatial Resolution	
1	(STC/NTC)	Not Available to the user			
Product Dissemination Unit N/A		Number of Package components 3 ²	Number of Measurement Data Files 1	Number of Annotation Data Files 0	Number of Representation Information Files 0
Product Package Structure					
Manifest file (see section 4.2.1.2 for more details)					
File name		Composition			
xfdumaniifest.xml					
Measurement Data files (see section 4.2.1 for more details)					N.O.
File name		Composition			
Measurement_l1a.nc		L1A Tracking measurements (sorted and calibrated): ECHO_SAR_Ku, ECHO_PLRM			
Annotation Data files					N.O.
File name		Composition			
none					
Representation Information Files					N.O.
File name		Composition			
none					

Table 4-7: SRAL Measurement Level 1A product physical composition

4.2.2.2 Manifest File

The structure of the Manifest element is described in [AD- 2AD-2].

4.2.2.3 Product Metadata

According to [AD- 2AD-2], Wrapped Metadata are grouped in Primary Metadata, common to all Sentinel 3 products and Secondary Metadata, specific for instrument and processing level.

Primary Metadata are described in [AD- 2AD-2].

Secondary Metadata for the SRAL instrument are reported in Table 4-2. Last columns of the table indicate the applicability of Metadata fields to the processing Level.

² Number of Package components includes the manifest and the OLQC Report.
 Page 61 of 250

[Sentinel-3 Core PDGS Instrument Processing Facility \(IPF\) Implementation](#)
[Instrument Processing Facility \(IPF\) Implementation](#)
[Product Data Format Specification - SRAL/MWR Level 1 & 2 Instrument Products](#)
[Format Specification - SRAL/MWR Level 1 & 2 Instrument Products](#)

[Sentinel-3 Core PDGS](#)

[S3IPF.PDS.003](#)

[S3IPF.PDS.003](#)

[Issue 2.52.5](#)

- Formatted: Font: Not Italic
- Formatted: Font: Not Italic, All caps
- Formatted: Font: Not Italic
- Formatted: Font: Not Italic

< Complete secondary metadata is described in details in [\[AD-4AD-4\]](#).
The content of this table will be embedded in the document when it will be finalized >

Table 4-8: Secondary Metadata for SR_1_SRA_A_ products

Formatted: Font: Not Italic
Formatted: Font: Not Italic, All caps
Formatted: Font: Not Italic
Formatted: Font: Not Italic

4.2.2.4 L1A Measurement Data Files

The content of the Level 1A SRAL product is described below:

Element name	Description	Range or value	T	D
time_l1a_echo_sar_ku	Number of L1a ECHO_SAR_Ku measurements			
time_l1a_echo_plrm	Number of L1a ECHO_PLRM measurements			
echo_sample_ind	Number of samples in a waveform	128		
sar_ku_pulse_burst_ind	Number of Ku-pulses per burst	64		
sar_c_pulse_cycle_ind	Number of C-pulses per burst	2		
ltm_max_ind	Maximum number of LTM Cal1 or Cal2 tables	3		
<Specific global attributes>	:Conventions = netCDF convention :mission_name = Name of the mission :altimeter_sensor_name = Name of the altimeter sensor :gnss_sensor_name = Name of the GNSS sensor :doris_sensor_name = Name of the DORIS sensor :acq_station_name = Identification of the acquisition station :first_meas_time = UTC Date of the first measurement of the data set (YYYY-MM-DD HH:MM:SS.mmmmmm) :last_meas_time = UTC Date of the last measurement of the data set (YYYY-MM-DD HH:MM:SS.mmmmmm) :xref_altimeter_level0 = Name of the altimeter level 0 data file :xref_altimeter_orbit = Name of the file containing the Orbit Data :xref_doris_uso = Name of the file containing the DORIS-derived USO frequency :xref_altimeter_ltm_lrm_cal1 = Name of the LTM file containing the LRM mode CAL1 parameters :xref_altimeter_ltm_sar_cal1 = Name of the LTM file containing the SAR mode CAL1 parameters :xref_altimeter_ltm_ku_cal2 = Name of the LTM file containing the Ku-band CAL2 parameters :xref_altimeter_ltm_c_cal2 = Name of the LTM file containing the C-band CAL2 parameters :xref_altimeter_characterisation = Name of the altimeter characterisation data file :semi_major_ellipsoid_axis = Semi-major axis of the reference ellipsoid (meters) :ellipsoid_flattening = Flattening coefficient of the reference ellipsoid		S	

Formatted: Font: Not Italic
 Formatted: Font: Not Italic, All caps
 Formatted: Font: Not Italic
 Formatted: Font: Not Italic

			ul D	
echo_sample_ind	number of samples in I2+Q2, I and Q echoes		sc	echo_sample_ind
units	Unit name	count		1
comment	Set to be compliant with the CF-1.6 convention			1
sar_ku_pulse_burst_ind	number of Ku-band pulses per burst in SAR mode		sc	sar_ku_pulse_burst_ind
units	Unit name	count		1
comment	Set to be compliant with the CF-1.6 convention			1
sar_c_pulse_burst_ind	number of C-band pulses per burst in SAR mode		sc	sar_c_pulse_burst_ind
units	Unit name	count		1
comment	Set to be compliant with the CF-1.6 convention			1
ltm_max_ind	maximum number of LTM Cal1 or Cal2 tables		sc	ltm_max_ind
units	Unit name	count		1
comment	Set to be compliant with the CF-1.6 convention			1

Table 4-9: Content of the Level 1A measurement data file (SR_1_SRA_A_product)

In addition to the 4 variables shown in the previous table, the Level 1A SRAL product contains the variables described in sections 4.2.2.4.1 and 4.2.2.4.2

4.2.2.4.1 ECHO_SAR_Ku

The Echo SAR_Ku content is reported in the table below:

time_l1a_echo_sar_ku	UTC : l1a_echo_sar_ku mode		D	time_l1a_echo_sar_ku
standard_name	Name of the physical quantity following the NetCDF Climate and Forecast (CF) Metadata Conventions	time		1
calendar		gregorian		1
units	Unit name	seconds since 2000-01-01 00:00:00.0		1
UTC_day_l1a_echo_sar_ku	day UTC : l1a_echo_sar_ku mode		ss	time_l1a_echo_sar_ku
units	Unit name	days since 2000-01-01 00:00:00.0		1
_FillValue	Default value for unused or not computed elements	32767s		1
UTC_sec_l1a_echo_sar_ku	seconds in the day UTC : l1a_echo_sar_ku mode		D	time_l1a_echo_sar_ku

Formatted: Font: Not Italic
 Formatted: Font: Not Italic, All caps
 Formatted: Font: Not Italic
 Formatted: Font: Not Italic

units	Unit name	seconds in the day		1
_FillValue	Default value for unused or not computed elements	1.84467440737096e+19		1
UTC_time_20hz_l1a_echo_sar_ku	UTC of the 20 Hz measurement		D	time_l1a_echo_sar_ku
units	Unit name	seconds since 2000-01-01 00:00:00.0		1
calendar	Reference Time Calendar	gregorian		1
Comment	Value of L1b 20 Hz UTC time the closest in time to the reference measurement			1
isp_coarse_time_l1a_echo_sar_ku	ISP coarse time : l1a_echo_sar_ku mode		ul	time_l1a_echo_sar_ku
units	Unit name	second		1
_FillValue	Default value for unused or not computed elements	4294967295U		1
isp_fine_time_l1a_echo_sar_ku	ISP fine time : l1a_echo_sar_ku mode		sl	time_l1a_echo_sar_ku
units	Unit name	2^24 second		1
_FillValue	Default value for unused or not computed elements	2147483647		1
flag_time_status_l1a_echo_sar_ku	time status flag : l1a_echo_sar_ku mode		sc	time_l1a_echo_sar_ku
flag_values	Flag values	0b, 1b		1
flag_meanings	Flag meanings	synchronization no_synchronization		1
coordinates	lon_l1a_echo_sar_ku lat_l1a_echo_sar_ku			1
_FillValue	Default value for unused or not computed elements	127b		1
comment	flag indicating if the time is synchronized or not with GPS time			1
sral_fine_time_l1a_echo_sar_ku	ISP SRAL fine datation : l1a_echo_sar_ku mode		ul	time_l1a_echo_sar_ku
units	Unit name	137.5*10^-9 second		1
_FillValue	Default value for unused or not computed elements	4294967295U		1
lat_l1a_echo_sar_ku	latitude : l1a_echo_sar_ku mode		sl	time_l1a_echo_sar_ku
standard_name	Name of the physical quantity following the NetCDF Climate and Forecast (CF) Metadata Conventions	latitude		1
scale_factor	The data must be multiplied by this factor after reading	1.e-06		1
add_offset	This offset must be added to the data after reading (and after scaling if needed)	0.		1
units	Unit name	degrees_north		1
_FillValue	Default value for unused or not computed elements	2147483647		1
lon_l1a_echo_sar_ku	longitude : l1a_echo_sar_ku mode		sl	time_l1a_echo_sar_ku
standard_name	Name of the physical quantity following the NetCDF Climate and Forecast (CF) Metadata Conventions	longitude		1

Formatted: Font: Not Italic

Formatted: Font: Not Italic, All caps

Formatted: Font: Not Italic

Formatted: Font: Not Italic

scale_factor	The data must be multiplied by this factor after reading	1.e-06		1
add_offset	This offset must be added to the data after reading (and after scaling if needed)	0.		1
units	Unit name	degrees_east		1
_FillValue	Default value for unused or not computed elements	2147483647		1
surf_type_l1a_echo_sar_ku	altimeter surface type : l1a_echo_sar_ku mode		sc	time_l1a_echo_sar_ku
flag_values	Flag values	0b, 1b, 2b, 3b		1
flag_meanings	Flag meanings	open_ocean_or_semi-enclosed_seas enclosed_seas_or_lakes continental_ice land		1
_FillValue	Default value for unused or not computed elements	127b		1
coordinates	lon_l1a_echo_sar_ku lat_l1a_echo_sar_ku			1
burst_count_prod_l1a_echo_sar_ku	bursts counter within the product : l1a_echo_sar_ku mode		sl	time_l1a_echo_sar_ku
units	Unit name	count		1
comment	range 1 to number of records in the product			1
_FillValue	Default value for unused or not computed elements	2147483647		1
coordinates	lon_l1a_echo_sar_ku lat_l1a_echo_sar_ku			1
seq_count_l1a_echo_sar_ku	Source sequence count : l1a_echo_sar_ku mode		us	time_l1a_echo_sar_ku
units	Unit name	count		1
_FillValue	Default value for unused or not computed elements	65535		1
coordinates	lon_l1a_echo_sar_ku lat_l1a_echo_sar_ku			1
burst_count_cycle_l1a_echo_sar_ku	bursts counter within the tracking cycle : l1a_echo_sar_ku mode		sc	time_l1a_echo_sar_ku
units	Unit name	count		1
_FillValue	Default value for unused or not computed elements	127b		1
coordinates	lon_l1a_echo_sar_ku lat_l1a_echo_sar_ku			1
nav_bul_status_l1a_echo_sar_ku	navigation bulletin status : l1a_echo_sar_ku mode		sc	time_l1a_echo_sar_ku
flag_values	Flag values	0b, 1b		1
_FillValue	Default value for unused or not computed elements	127b		1
flag_meanings	Flag meanings	ok ko		1
coordinates	lon_l1a_echo_sar_ku lat_l1a_echo_sar_ku			1
nav_bul_source_l1a_echo_sar_ku	navigation bulletin source identifier : l1a_echo_sar_ku mode		sc	time_l1a_echo_sar_ku

Formatted: Font: Not Italic
 Formatted: Font: Not Italic, All caps
 Formatted: Font: Not Italic
 Formatted: Font: Not Italic

flag_values	Flag values	0b, 1b		1
_FillValue	Default value for unused or not computed elements	127b		1
flag_meanings	Flag meanings	gps doris		1
coordinates	lon_l1a_echo_sar_ku lat_l1a_echo_sar_ku			1
oper_instr_l1a_echo_sar_ku	operating instrument : l1a_echo_sar_ku mode		sc	time_l1a_echo_sar_ku
flag_values	Flag values	0b, 1b		1
_FillValue	Default value for unused or not computed elements	127b		1
flag_meanings	Flag meanings	A B		1
coordinates	lon_l1a_echo_sar_ku lat_l1a_echo_sar_ku			1
SAR_mode_l1a_echo_sar_ku	SAR mode identifier : l1a_echo_sar_ku mode		sc	time_l1a_echo_sar_ku
flag_values	Flag values	0b, 1b, 2b		1
_FillValue	Default value for unused or not computed elements	127b		1
flag_meanings	Flag meanings	closed_loop open_loop open_loop_fixed_gain		1
coordinates	lon_l1a_echo_sar_ku lat_l1a_echo_sar_ku			1
cl_gain_l1a_echo_sar_ku	tracking configuration - closed loop gain : l1a_echo_sar_ku mode		sc	time_l1a_echo_sar_ku
flag_values	Flag values	0b, 1b		1
_FillValue	Default value for unused or not computed elements	127b		1
flag_meanings	Flag meanings	Nominal_value Nominal_value_with _back-off		1
coordinates	lon_l1a_echo_sar_ku lat_l1a_echo_sar_ku			1
acq_stat_l1a_echo_sar_ku	tracking configuration - acquisition status : l1a_echo_sar_ku mode		sc	time_l1a_echo_sar_ku
flag_values	Flag values	0b, 1b		1
_FillValue	Default value for unused or not computed elements	127b		1
flag_meanings	Flag meanings	no_acquisition acquisition		1
coordinates	lon_l0_echo_sar_ku lat_l0_echo_sar_ku			1
dem_eeprom_l0_echo_sar_ku	tracking configuration - DEM EEPROM read access : l0_echo_sar_ku mode		sc	time_l1a_echo_sar_ku
flag_values	Flag values	0b, 1b		1
_FillValue	Default value for unused or not computed elements	127b		1
flag_meanings	Flag meanings	enabled disabled		1
coordinates	lon_l0_echo_sar_ku lat_l0_echo_sar_ku			1

- Formatted: Font: Not Italic
- Formatted: Font: Not Italic, All caps
- Formatted: Font: Not Italic
- Formatted: Font: Not Italic

weighting_l1a_echo_sar_ku	altimeter configuration - weighting function : l1a_echo_sar_ku mode		sc	time_l1a_echo_sar_ku
flag_values	Flag values	0b, 1b		1
_FillValue	Default value for unused or not computed elements	127b		1
flag_meanings	Flag meanings	enabled disabled		1
coordinates	lon_l1a_echo_sar_ku lat_l1a_echo_sar_ku			1
loss_track_l1a_echo_sar_ku	loss of track criterion : l1a_echo_sar_ku mode		sc	time_l1a_echo_sar_ku
flag_values	Flag values	0b, 1b		1
flag_meanings	Flag meanings	normal loss_of_track		1
coordinates	lon_l1a_echo_sar_ku lat_l1a_echo_sar_ku			1
_FillValue	Default value for unused or not computed elements	127b		1
h0_nav_dem_l1a_echo_sar_ku	altitude command H0 computed with nav DEM : l1a_echo_sar_ku mode		ul	time_l1a_echo_sar_ku
units	Unit name	3.125/64*10 ⁻⁹ s		1
_FillValue	Default value for unused or not computed elements	4294967295U		1
coordinates	lon_l1a_echo_sar_ku lat_l1a_echo_sar_ku			1
h0_applied_l1a_echo_sar_ku	applied altitude command H0 : l1a_echo_sar_ku mode		ul	time_l1a_echo_sar_ku
units	Unit name	3.125/64*10 ⁻⁹ s		1
_FillValue	Default value for unused or not computed elements	4294967295U		1
coordinates	lon_l1a_echo_sar_ku lat_l1a_echo_sar_ku			1
cor2_nav_dem_l1a_echo_sar_ku	altitude command COR2 computed with nav DEM : l1a_echo_sar_ku mode		ss	time_l1a_echo_sar_ku
units	Unit name	3.125/1024 10 ⁻⁹ s		1
_FillValue	Default value for unused or not computed elements	32767s		1
coordinates	lon_l1a_echo_sar_ku lat_l1a_echo_sar_ku			1
cor2_applied_l1a_echo_sar_ku	applied altitude command COR2 : l1a_echo_sar_ku mode		ss	time_l1a_echo_sar_ku
units	Unit name	3.125/1024*10 ⁻⁹ s		1
_FillValue	Default value for unused or not computed elements	32767s		1
coordinates	lon_l1a_echo_sar_ku lat_l1a_echo_sar_ku			1
dh0_l1a_echo_sar_ku	distance error computed on the echo of the cycle (N-2) in open loop mode (current-eye)		sl	time_l1a_echo_sar_ku
units	Unit name	3.125/64*10 ⁻⁹ s		1
_FillValue	Default value for unused or not computed elements	2147483647		1
coordinates	lon_l1a_echo_sar_ku lat_l1a_echo_sar_ku			1
agccode_ku_l1a_echo_sar_ku	AGCCODE for ku band : l1a_echo_sar_ku mode		sc	time_l1a_echo_sar_ku

Formatted: Font: Not Italic
 Formatted: Font: Not Italic, All caps
 Formatted: Font: Not Italic
 Formatted: Font: Not Italic

units	Unit name		dB		1
_FillValue	Default value for unused or not computed elements		127b		1
coordinates	lon_l1a_echo_sar_ku lat_l1a_echo_sar_ku				1
agccode_c_l1a_echo_sar_ku	AGCCODE for c band : l1a_echo_sar_ku mode			sc	time_l1a_echo_sar_ku
units	Unit name		dB		1
_FillValue	Default value for unused or not computed elements		127b		1
coordinates	lon_l1a_echo_sar_ku lat_l1a_echo_sar_ku				1
alt_l1a_echo_sar_ku	altitude of satellite : l1a_echo_sar_ku mode			sl	time_l1a_echo_sar_ku
scale_factor	The data must be multiplied by this factor after reading		1.00e-04		1
add_offset	This offset must be added to the data after reading (and after scaling if needed)		700000.		1
units	Unit name		m		1
_FillValue	Default value for unused or not computed elements		2147483647		1
coordinates	lon_l1a_echo_sar_ku lat_l1a_echo_sar_ku				1
comment	Altitude of the center of mass of the satellite				1
orb_alt_rate_l1a_echo_sar_ku	orbital altitude rate : l1a_echo_sar_ku mode			ss	time_l1a_echo_sar_ku
scale_factor	The data must be multiplied by this factor after reading		1.00e-02		1
add_offset	This offset must be added to the data after reading (and after scaling if needed)		0.000000e+00		1
units	Unit name		m/s		1
_FillValue	Default value for unused or not computed elements		32767		1
coordinates	lon_l1a_echo_sar_ku lat_l1a_echo_sar_ku				1
x_pos_l1a_echo_sar_ku	satellite altitude - x component : l1a_echo_sar_ku mode			D	time_l1a_echo_sar_ku
units	Unit name		m		1
_FillValue	Default value for unused or not computed elements		18446744073709551616		1
y_pos_l1a_echo_sar_ku	satellite altitude - y component : l1a_echo_sar_ku mode			D	time_l1a_echo_sar_ku
units	Unit name		m		1
_FillValue	Default value for unused or not computed elements		18446744073709551616		1
z_pos_l1a_echo_sar_ku	satellite altitude - z component : l1a_echo_sar_ku mode			D	time_l1a_echo_sar_ku
units	Unit name		m		1
_FillValue	Default value for unused or not computed elements		18446744073709551616		1
x_vel_l1a_echo_sar_ku	satellite velocity - x component : l1a_echo_sar_ku mode			D	time_l1a_echo_sar_ku
units	Unit name		m/s		1

Formatted: Font: Not Italic
 Formatted: Font: Not Italic, All caps
 Formatted: Font: Not Italic
 Formatted: Font: Not Italic

_FillValue	Default value for unused or not computed elements	18446744073709551616		1
y_vel_l1a_echo_sar_ku	satellite velocity - y component : l1a_echo_sar_ku mode		D	time_l1a_echo_sar_ku
units	Unit name	m/s		1
_FillValue	Default value for unused or not computed elements	18446744073709551616		1
z_vel_l1a_echo_sar_ku	satellite velocity - z component : l1a_echo_sar_ku mode		D	time_l1a_echo_sar_ku
units	Unit name	m/s		1
_FillValue	Default value for unused or not computed elements	18446744073709551616		1
roll_sat_pointing_l1a_echo_sar_ku	satellite pointing angle - roll : l1a_echo_sar_ku mode		ss	time_l1a_echo_sar_ku
scale_factor	The data must be multiplied by this factor after reading	1.00e-04		1
add_offset	This offset must be added to the data after reading (and after scaling if needed)	0.000000e+00		1
units	Unit name	degrees		1
_FillValue	Default value for unused or not computed elements	32767s		1
comment	value for the closest in time from the burst time tag, given in the nadir pointing reference frame			1
coordinates	lon_l1a_echo_sar_ku lat_l1a_echo_sar_ku			1
pitch_sat_pointing_l1a_echo_sar_ku	satellite pointing angle - pitch : l1a_echo_sar_ku mode		ss	time_l1a_echo_sar_ku
scale_factor	The data must be multiplied by this factor after reading	1.00e-04		1
add_offset	This offset must be added to the data after reading (and after scaling if needed)	0.000000e+00		1
units	Unit name	degrees		1
_FillValue	Default value for unused or not computed elements	32767s		1
comment	value for the closest in time from the burst time tag, given in the nadir pointing reference frame			1
coordinates	lon_l1a_echo_sar_ku lat_l1a_echo_sar_ku			1
yaw_sat_pointing_l1a_echo_sar_ku	satellite pointing angle - yaw : l1a_echo_sar_ku mode		ss	time_l1a_echo_sar_ku
scale_factor	The data must be multiplied by this factor after reading	1.00e-04		1
add_offset	This offset must be added to the data after reading (and after scaling if needed)	0.000000e+00		1
units	Unit name	degrees		1
_FillValue	Default value for unused or not computed elements	32767s		1
comment	value for the closest in time from the burst time tag, given in the nadir pointing reference frame			1
coordinates	lon_l1a_echo_sar_ku lat_l1a_echo_sar_ku			1
roll_sral_mispointing_l1a_echo_sar_ku	SRAL mispointing angle - roll : l1a_echo_sar_ku mode		ss	time_l1a_echo_sar_ku
scale_factor	The data must be multiplied by this factor after reading	1.00e-04		1
add_offset	This offset must be added to the data after reading (and after scaling if needed)	0.000000e+00		1

Formatted: Font: Not Italic
 Formatted: Font: Not Italic, All caps
 Formatted: Font: Not Italic
 Formatted: Font: Not Italic

units	Unit name	degrees		1
_FillValue	Default value for unused or not computed elements	32767s		1
comment	value for the closest in time from the burst time tag, given in the nadir pointing reference frame			1
coordinates	lon_l1a_echo_sar_ku lat_l1a_echo_sar_ku			1
pitch_sral_mispointing_l1a_echo_sar_ku	SRAL mispointing angle - pitch : l1a_echo_sar_ku mode		ss	time_l1a_echo_sar_ku
scale_factor	The data must be multiplied by this factor after reading	1.00e-04		1
add_offset	This offset must be added to the data after reading (and after scaling if needed)	0.000000e+00		1
units	Unit name	degrees		1
_FillValue	Default value for unused or not computed elements	32767s		1
comment	value for the closest in time from the burst time tag, given in the nadir pointing reference frame			1
coordinates	lon_l1a_echo_sar_ku lat_l1a_echo_sar_ku			1
yaw_sral_mispointing_l1a_echo_sar_ku	SRAL mispointing angle - yaw : l1a_echo_sar_ku mode		ss	time_l1a_echo_sar_ku
scale_factor	The data must be multiplied by this factor after reading	1.00e-04		1
add_offset	This offset must be added to the data after reading (and after scaling if needed)	0.000000e+00		1
units	Unit name	degrees		1
_FillValue	Default value for unused or not computed elements	32767s		1
comment	value for the closest in time from the burst time tag, given in the nadir pointing reference frame			1
coordinates	lon_l1a_echo_sar_ku lat_l1a_echo_sar_ku			1
range_ku_l1a_echo_sar_ku	corrected range for ku band : l1a_echo_sar_ku mode		sl	time_l1a_echo_sar_ku
scale_factor	The data must be multiplied by this factor after reading	1.00e-04		1
add_offset	This offset must be added to the data after reading (and after scaling if needed)	700000.		1
units	Unit name	m		1
comment	Distance between the altimeter reference point and the surface height associated to a range gate used as reference inside the tracking window (reference tracking point), corrected for USO frequency drift and internal path correction			1
_FillValue	Default value for unused or not computed elements	2147483647		1
coordinates	lon_l1a_echo_sar_ku lat_l1a_echo_sar_ku			1
int_path_cor_ku_l1a_echo_sar_ku	internal path correction for ku band : l1a_echo_sar_ku mode		sl	time_l1a_echo_sar_ku
scale_factor	The data must be multiplied by this factor after reading	1.00e-04		1
add_offset	This offset must be added to the data after reading (and after scaling if needed)	0.000000e+00		1
units	Unit name	m		1
comment	Value the closest in time from the burst time tag			1

Formatted: Font: Not Italic
 Formatted: Font: Not Italic, All caps
 Formatted: Font: Not Italic
 Formatted: Font: Not Italic

_FillValue	Default value for unused or not computed elements	2147483647		1
coordinates	lon_l1a_echo_sar_ku lat_l1a_echo_sar_ku			1
uso_cor_l1a_echo_sar_ku	USO frequency drift correction : l1a_echo_sar_ku mode		sl	time_l1a_echo_sar_ku
scale_factor	The data must be multiplied by this factor after reading	1.00e-04		1
add_offset	This offset must be added to the data after reading (and after scaling if needed)	0.000000e+00		1
units	Unit name	m		1
_FillValue	Default value for unused or not computed elements	2147483647		1
comment	Value the closest in time from the burst time tag			1
coordinates	lon_l1a_echo_sar_ku lat_l1a_echo_sar_ku			1
cog_cor_l1a_echo_sar_ku	Distance antenna-CoG correction : l1a_echo_sar_ku mode		ss	time_l1a_echo_sar_ku
scale_factor	The data must be multiplied by this factor after reading	1.00e-04		1
add_offset	This offset must be added to the data after reading (and after scaling if needed)	0.000000e+00		1
units	Unit name	m		1
comment	Distance in the z-component between the centre of mass of the satellite and the altimeter antenna reference point			1
_FillValue	Default value for unused or not computed elements	32767s		1
coordinates	lon_l1a_echo_sar_ku lat_l1a_echo_sar_ku			1
agc_ku_l1a_echo_sar_ku	corrected AGC for ku band: l1a_echo_sar_ku mode		sl	time_l1a_echo_sar_ku
scale_factor	The data must be multiplied by this factor after reading	1.00e-02		1
add_offset	This offset must be added to the data after reading (and after scaling if needed)	0.000000e+00		1
units	Unit name	dB		1
comment	AGC corrected for instrumental errors (calibration)			1
_FillValue	Default value for unused or not computed elements	2147483647		1
coordinates	lon_l1b_echo_sar_ku lat_l1b_echo_sar_ku			1
agc_c_l1a_echo_sar_ku	corrected AGC for c band: l1a_echo_sar_ku mode		sl	time_l1a_echo_sar_ku
scale_factor	The data must be multiplied by this factor after reading	1.00e-02		1
add_offset	This offset must be added to the data after reading (and after scaling if needed)	0.000000e+00		1
units	Unit name	dB		1
comment	AGC corrected for instrumental errors (calibration)			1
_FillValue	Default value for unused or not computed elements	2147483647		1
coordinates	lon_l1a_echo_sar_ku lat_l1a_echo_sar_ku			1
scale_factor_ku_l1a_echo_sar_ku	scaling factor for sigma0 evaluation for ku band: l1a_echo_sar_ku mode		sl	time_l1a_echo_sar_ku

Formatted: Font: Not Italic
 Formatted: Font: Not Italic, All caps
 Formatted: Font: Not Italic
 Formatted: Font: Not Italic

scale_factor	The data must be multiplied by this factor after reading	1.00e-02		1
add_offset	This offset must be added to the data after reading (and after scaling if needed)	0.000000e+00		1
units	Unit name	dB		1
comment	scaling factor corrected for AGC instrumental errors and internal calibration			1
_FillValue	Default value for unused or not computed elements	2147483647		1
coordinates	lon_l1a_echo_sar_ku lat_l1a_echo_sar_ku			1
scale_factor_c_l1a_echo_sar_ku	scaling factor for sigma0 evaluation for c band: l1a_echo_sar_ku mode		sl	time_l1a_echo_sar_ku
scale_factor	The data must be multiplied by this factor after reading	1.00e-02		1
add_offset	This offset must be added to the data after reading (and after scaling if needed)	0.000000e+00		1
units	Unit name	dB		1
comment	scaling factor corrected for AGC instrumental errors and internal calibration			1
_FillValue	Default value for unused or not computed elements	2147483647		1
coordinates	lon_l1a_echo_sar_ku lat_l1a_echo_sar_ku			1
sig0_cal_ku_l1a_echo_sar_ku	internal calibration correction on Sigma0 for ku band: l1a_echo_sar_ku mode		sl	time_l1a_echo_sar_ku
scale_factor	The data must be multiplied by this factor after reading	1.00e-02		1
add_offset	This offset must be added to the data after reading (and after scaling if needed)	0.000000e+00		1
units	Unit name	dB		1
_FillValue	Default value for unused or not computed elements	2147483647		1
coordinates	lon_l1a_echo_sar_ku lat_l1a_echo_sar_ku			1
sig0_cal_c_l1a_echo_sar_ku	internal calibration correction on Sigma0 for c band: l1a_echo_sar_ku mode		sl	time_l1a_echo_sar_ku
scale_factor	The data must be multiplied by this factor after reading	1.00e-02		1
add_offset	This offset must be added to the data after reading (and after scaling if needed)	0.000000e+00		1
units	Unit name	dB		1
_FillValue	Default value for unused or not computed elements	2147483647		1
coordinates	lon_l1a_echo_sar_ku lat_l1a_echo_sar_ku			1
i_meas_ku_l1a_echo_sar_ku	ku band echoes, i measurements : l1a_echo_sar_ku mode		sb	time_l1a_echo_sar_ku sar_ku_pulse_burst_ind echo_sample_ind
units	Unit name	count		1
_FillValue	Default value for unused or not computed elements	127s		1
comment	ku band echoes of a burst, i values (64*128 samples) in the time domain. The pulses are not corrected for AGC</attribute>			1

Formatted: Font: Not Italic
 Formatted: Font: Not Italic, All caps
 Formatted: Font: Not Italic
 Formatted: Font: Not Italic

coordinates	lon_l1a_echo_sar_ku lat_l1a_echo_sar_ku			1
q_meas_ku_l1a_echo_sar_ku	ku band echoes, q measurements: l1a_echo_sar_ku mode		sb	time_l1a_echo_sar_ku sar_ku_pulse_burst_ind echo_sample_ind
units	Unit name	count		1
_FillValue	Default value for unused or not computed elements	127s		1
comment	ku band echoes of a burst, q values (64*128 samples) in the time domain. The pulses are not corrected for AGC			1
coordinates	lon_l1a_echo_sar_ku lat_l1a_echo_sar_ku			1
i_meas_c_l1a_echo_sar_ku	c band echoes, i measurements : l1a_echo_sar_ku mode		sb	time_l1a_echo_sar_ku sar_c_pulse_burst_ind echo_sample_ind
units	Unit name	count		1
_FillValue	Default value for unused or not computed elements	127s		1
comment	c band echoes of a burst, l values (2*128 samples) in the time domain. The pulses are not corrected for AGC			1
coordinates	lon_l1a_echo_sar_ku lat_l1a_echo_sar_ku			1
q_meas_c_l1a_echo_sar_ku	c band echoes, q measurements : l1a_echo_sar_ku mode		sb	time_l1a_echo_sar_ku sar_c_pulse_burst_ind echo_sample_ind
units	Unit name	count		1
_FillValue	Default value for unused or not computed elements	127s		1
comment	c band echoes of a burst, q values (2*128 samples) in the time domain. The pulses are not corrected for AGC			1
coordinates	lon_l1a_echo_sar_ku lat_l1a_echo_sar_ku			1
gprw_meas_ku_l1a_echo_sar_ku	ku band samples of the normalized GPRW (cal2) : l1a_echo_sar_ku mode		ul	time_l1a_echo_sar_ku ltm_max_ind echo_sample_ind
units	Unit name	FFT power unit		1
scale_factor	The data must be multiplied by this factor after reading	1.00e-04		1
add_offset	This offset must be added to the data after reading (and after scaling if needed)	0.000000e+00		1
_FillValue	Default value for unused or not computed elements	4294967295		1
coordinates	lon_l1a_echo_sar_ku lat_l1a_echo_sar_ku			1
gprw_meas_c_l1a_echo_sar_ku	c band samples of the normalized GPRW (cal2) : l1a_echo_sar_ku mode		ul	time_l1a_echo_sar_ku ltm_max_ind echo_sample_ind
units	Unit name	FFT power unit		1

Formatted: Font: Not Italic
 Formatted: Font: Not Italic, All caps
 Formatted: Font: Not Italic
 Formatted: Font: Not Italic

scale_factor	The data must be multiplied by this factor after reading	1.00e-04		1
add_offset	This offset must be added to the data after reading (and after scaling if needed)	0.000000e+00		1
_FillValue	Default value for unused or not computed elements	4294967295		1
coordinates	lon_l1a_echo_sar_ku lat_l1a_echo_sar_ku			1
cal2_ku_ind_l1a_echo_sar_ku	Index of the cal2 ltm table (normalized GPRW) : l1a_echo_sar_ku mode		sc	time_l1a_echo_sar_ku
units	Unit name	count		1
_FillValue	Default value for unused or not computed elements	127b		1
coordinates	lon_l1a_echo_sar_ku lat_l1a_echo_sar_ku			1
burst_power_cor_ku_l1a_echo_sar_ku	ku band burst power corrections (cal1) : l1a_echo_sar_ku mode		ul	time_l1a_echo_sar_ku sar_ku_pulse_burst_ind
units	Unit name	FFT power unit		1
scale_factor	The data must be multiplied by this factor after reading	1.00e-04		1
add_offset	This offset must be added to the data after reading (and after scaling if needed)	0.000000e+00		1
_FillValue	Default value for unused or not computed elements	4294967295		1
coordinates	lon_l1a_echo_sar_ku lat_l1a_echo_sar_ku			1
burst_phase_cor_ku_l1a_echo_sar_ku	ku band burst phase corrections (cal1) : l1a_echo_sar_ku mode		sl	time_l1a_echo_sar_ku sar_ku_pulse_burst_ind
units	Unit name	radian		1
scale_factor	The data must be multiplied by this factor after reading	1.00e-04		1
add_offset	This offset must be added to the data after reading (and after scaling if needed)	0.000000e+00		1
_FillValue	Default value for unused or not computed elements	2147483647		1
coordinates	lon_l1a_echo_sar_ku lat_l1a_echo_sar_ku			1
cal1_ku_ind_l1a_echo_sar_ku	Index of the cal1 ltm tables (power and phase corrections) : l1a_echo_sar_ku mode		sc	time_l1a_echo_sar_ku
units	Unit name	count		1
_FillValue	Default value for unused or not computed elements	127b		1
coordinates	lon_l1a_echo_sar_ku lat_l1a_echo_sar_ku			1

Table 4-10: Content of the Level 1A measurement data file (SR_1_SRA_A_product) : ECHO_SAR_Ku parameter

Formatted: Font: Not Italic

Formatted: Font: Not Italic, All caps

Formatted: Font: Not Italic

Formatted: Font: Not Italic

4.2.2.4.2 ECHO_PLRM

The Echo PLRM content is reported in the table below:

time_l1a_echo_plrm	UTC : l1a_echo_plrm mode		D	time_l1a_echo_plrm
standard_name	Name of the physical quantity following the NetCDF Climate and Forecast (CF) Metadata Conventions	time		1
calendar		gregorian		1
units	Unit name	seconds since 2000-01-01 00:00:00.0		1
i2q2_meas_ku_l1a_echo_plrm	I2+Q2 measurement for ku band : l1a_echo_plrm mode		ul	time_l1a_echo_plrm echo_sample_ind
scale_factor	The data must be multiplied by this factor after reading	0.001		1
add_offset	This offset must be added to the data after reading (and after scaling if needed)	0.		1
units	Unit name	count		1
_FillValue	Default value for unused or not computed elements	4294967295		1
comment	Tracking echoes from on board tracker. For engineering analysis only			1
coordinates	lon_l1a_echo_plrm lat_l1a_echo_plrm			1
i2q2_meas_c_l1a_echo_plrm	I2+Q2 measurement for c band : l1a_echo_plrm mode		ul	time_l1a_echo_plrm echo_sample_ind
scale_factor	The data must be multiplied by this factor after reading	0.001		1
add_offset	This offset must be added to the data after reading (and after scaling if needed)	0.		1
units	Unit name	count		1
_FillValue	Default value for unused or not computed elements	4294967295		1
comment	Tracking echoes from on board tracker. For engineering analysis only			1
coordinates	lon_l1a_echo_plrm lat_l1a_echo_plrm			1

Table 4-11: Content of the Level 1A measurement data file (SR_1_SRA_A_product) : ECHO_PLRM parameter

Formatted: Font: Not Italic
 Formatted: Font: Not Italic, All caps
 Formatted: Font: Not Italic
 Formatted: Font: Not Italic

4.2.3 SRAL “SR_1_SRA_BS”

A Level 1B-S SRAL product contains one "measurement data file" containing the L1b measurements parameters:

- ECHO_SAR_Ku : L1b Tracking measurements in SAR mode - Ku band (20-Hz) as defined in the L1b MEAS product completed with SAR expert information
- ECHO_PLRM : L1b Tracking measurements in pseudo-LRM mode – Ku and C bands (20-Hz) as defined in the L1b MEAS product.

4.2.3.1 Product summary

SR_1_SRA		<i>Description</i> L1b-S Echos parameters for SAR mode			
Product Level	Diss. Timeliness	Product Category	Application Domain	Spatial Resolution	
1	(STC/NTC)	Not Available to the user			
Product Dissemination Unit N/A		Number of Package components	Number of Measurement Data Files	Number of Annotation Data Files	Number of Representation Information Files
		3 ³	1	0	0
Product Package Structure					
Manifest file (see section 4.2.1.2 for more details)					
File name			Composition		
xfdmanifest.xml					
Measurement Data files (see section 4.2.1 for more details)					N.O.
File name			Composition		
Measurement_I1bs.nc			L1b Tracking measurements: ECHO_SAR_Ku, ECHO_PLRM		
Annotation Data files					N.O.
File name			Composition		
none					
Representation Information Files					N.O.
File name			Composition		
none					

Table 4-12: SRAL Measurement Level 1B-S product physical composition

4.2.3.2 Manifest File

The structure of the Manifest element is described in [AD- 2AD-2].

4.2.3.3 Product Metadata

According to [AD- 2AD-2], Wrapped Metadata are grouped in Primary Metadata, common to all Sentinel 3 products and Secondary Metadata, specific for instrument and processing level.

Primary Metadata are described in [AD- 2AD-2].

Secondary Metadata for the SRAL instrument are reported in Table 4-2. Last columns of the table indicate the applicability of Metadata fields to the processing Level.

³ Number of Package components includes the manifest and the OLQC Report.
 Page 77 of 250

[Sentinel-3 Core PDGS Instrument Processing Facility \(IPF\) Implementation](#)
[Instrument Processing Facility \(IPF\) Implementation](#)
[Product Data Format Specification - SRAL/MWR Level 1 & 2 Instrument Products](#)
[Format Specification - SRAL/MWR Level 1 & 2 Instrument Products](#)

[Sentinel-3 Core PDGS](#)
[S3IPF.PDS.003](#)
[S3IPF.PDS.003](#)
[Product Data](#)
[Format Specification - SRAL/MWR Level 1 & 2 Instrument Products](#)
[Issue 2.52.5](#)

Formatted: Font: Not Italic

Formatted: Font: Not Italic, All caps

Formatted: Font: Not Italic

Formatted: Font: Not Italic

< Complete secondary metadata is described in details in [\[AD-4AD-4\]](#).
The content of this table will be embedded in the document when it will be finalized >

Table 4-13: Secondary Metadata for SR_1_SRA_BS products

- Formatted: Font: Not Italic
- Formatted: Font: Not Italic, All caps
- Formatted: Font: Not Italic
- Formatted: Font: Not Italic

4.2.3.4 L1B-S Measurement Data Files

The content of the Level 1B-S SRAL product is described below:

Element name	Description	Range or value	T	D
time_l1bs_echo_sar_ku	Number of L1Bs ECHO_SAR_Ku measurements			
time_l1bs_echo_plrm	Number of L1Bs ECHO_PLRM measurements			
echo_sample_ind	Number of samples in a waveform	128		
max_multi_stack_ind	Maximum number of multilook beams per stack	300256		
<Specific global attributes>	:Conventions = netCDF convention :mission_name = Name of the mission :altimeter_sensor_name = Name of the altimeter sensor :gnss_sensor_name = Name of the GNSS sensor :doris_sensor_name = Name of the DORIS sensor :acq_station_name = Identification of the acquisition station :first_meas_time = UTC Date of the first measurement of the data set (YYYY-MM-DD HH:MM:SS.mmmmmm) :last_meas_time = UTC Date of the last measurement of the data set (YYYY-MM-DD HH:MM:SS.mmmmmm) :xref_altimeter_level0 = Name of the altimeter level 0 data file :xref_altimeter_orbit = Name of the file containing the Orbit Data :xref_doris_uso = Name of the file containing the DORIS-derived USO frequency :xref_altimeter_ltm_lrm_cal1 = Name of the LTM file containing the LRM mode CAL1 parameters :xref_altimeter_ltm_sar_cal1 = Name of the LTM file containing the SAR mode CAL1 parameters :xref_altimeter_ltm_ku_cal2 = Name of the LTM file containing the Ku-band CAL2 parameters :xref_altimeter_ltm_c_cal2 = Name of the LTM file containing the C-band CAL2 parameters :xref_altimeter_characterisation = Name of the altimeter characterisation data file :semi_major_ellipsoid_axis = Semi-major axis of the reference ellipsoid (meters) :ellipsoid_flattening = Flattening coefficient of the reference ellipsoid			
echo_sample_ind	number of samples in I2+Q2, I and Q echoes		sc	echo_sample_ind

~~Sentinel-3 Core PDGS Instrument Processing Facility (IPF) Implementation~~
~~S3IPF.PDS.003~~
~~Product Data Format Specification - SRAL/MWR Level 1 & 2 Instrument Products~~
~~Issue 2.52.5~~

Formatted: Font: Not Italic

Formatted: Font: Not Italic, All caps

Formatted: Font: Not Italic

Formatted: Font: Not Italic

units	Unit name			1
comment	Set to be compliant with the CF-1.6 convention			1
max_multi_stack_ind	maximum number of multilook beams per stack		ss	max_multi_stack_ind
units	Unit name			1
comment	Set to be compliant with the CF-1.6 convention			1

In addition to the 2 variables shown in the previous table, the Level 1B-S SRAL product contains the variables described in sections 4.2.3.4.1 and 4.2.3.4.2.

Formatted: Font: Not Italic
 Formatted: Font: Not Italic, All caps
 Formatted: Font: Not Italic
 Formatted: Font: Not Italic

4.2.3.4.1 ECHO_SAR_Ku

The Echo Sar Ku content is reported in the table below:

time_l1bs_echo_sar_ku	UTC : l1bs_echo_sar_ku mode		D	time_l1bs_echo_sar_ku
standard_name	Name of the physical quantity following the NetCDF Climate and Forecast (CF) Metadata Conventions	time		1
calendar		gregorian		1
units	Unit name	seconds since 2000-01-01 00:00:00.0		1
UTC_day_l1bs_echo_sar_ku	day UTC : l1bs_echo_sar_ku mode		ss	time_l1bs_echo_sar_ku
units	Unit name	days since 2000-01-01 00:00:00.0		1
_FillValue	Default value for unused or not computed elements	32767s		1
UTC_sec_l1bs_echo_sar_ku	seconds in the day UTC : l1bs_echo_sar_ku mode		D	time_l1bs_echo_sar_ku
units	Unit name	seconds in the day		1
_FillValue	Default value for unused or not computed elements	1.84467440737096e+19		1
lat_l1bs_echo_sar_ku	latitude : l1bs_echo_sar_ku mode		sl	time_l1bs_echo_sar_ku
standard_name	Name of the physical quantity following the NetCDF Climate and Forecast (CF) Metadata Conventions	latitude		1
scale_factor	The data must be multiplied by this factor after reading	1.e-06		1
add_offset	This offset must be added to the data after reading (and after scaling if needed)	0.		1
units	Unit name	degrees_north		1
_FillValue	Default value for unused or not computed elements	2147483647		1
lon_l1bs_echo_sar_ku	longitude : l1bs_echo_sar_ku mode		sl	time_l1bs_echo_sar_ku
standard_name	Name of the physical quantity following the NetCDF Climate and Forecast (CF) Metadata Conventions	longitude		1
scale_factor	The data must be multiplied by this factor after reading	1.e-06		1
add_offset	This offset must be added to the data after reading (and after scaling if needed)	0.		1
units	Unit name	degrees_east		1
_FillValue	Default value for unused or not computed elements	2147483647		1
surf_type_l1bs_echo_sar_ku	altimeter surface type : l1bs_echo_sar_ku mode		sc	time_l1bs_echo_sar_ku
flag_values	Flag values	0b, 1b, 2b, 3b		1

Formatted Table

Formatted: Font: Not Italic
 Formatted: Font: Not Italic, All caps
 Formatted: Font: Not Italic
 Formatted: Font: Not Italic

comment	value the closest in time to the reference measurement			1
flag_meanings	Flag meanings	open_ocean_or_semi-enclosed_seas enclosed_seas_or_lakes continental_ice land		1
_FillValue	Default value for unused or not computed elements	127b		1
coordinates	lon_l1bs_echo_sar_ku lat_l1bs_echo_sar_ku			1
records_count_l1bs_echo_sar_ku	L1b record counters within the product : l1bs_echo_sar_ku mode		sl	time_l1bs_echo_sar_ku
units	Unit name	count		1
comment	range 1 to number of L1b records			1
_FillValue	Default value for unused or not computed elements	2147483647		1
coordinates	lon_l1bs_echo_sar_ku lat_l1bs_echo_sar_ku			1
alt_l1bs_echo_sar_ku	altitude of satellite : l1bs_echo_sar_ku mode		sl	time_l1bs_echo_sar_ku
scale_factor	The data must be multiplied by this factor after reading	1.00e-04		1
add_offset	This offset must be added to the data after reading (and after scaling if needed)	700000.		1
units	Unit name	m		1
_FillValue	Default value for unused or not computed elements	2147483647		1
coordinates	lon_l1bs_echo_sar_ku lat_l1bs_echo_sar_ku			1
orb_alt_rate_l1bs_echo_sar_ku	orbital altitude rate : l1bs_echo_sar_ku mode		ss	time_l1bs_echo_sar_ku
scale_factor	The data must be multiplied by this factor after reading	1.00e-02		1
add_offset	This offset must be added to the data after reading (and after scaling if needed)	0.000000e+00		1
units	Unit name	m/s		1
_FillValue	Default value for unused or not computed elements	32767		1
coordinates	lon_l1bs_echo_sar_ku lat_l1bs_echo_sar_ku			1
x_pos_l1bs_echo_sar_ku	satellite altitude - x component : l1bs_echo_sar_ku mode		D	time_l1bs_echo_sar_ku
units	Unit name	m		1
_FillValue	Default value for unused or not computed elements	18446744073709551616		1
y_pos_l1bs_echo_sar_ku	satellite altitude - y component : l1bs_echo_sar_ku mode		D	time_l1bs_echo_sar_ku
units	Unit name	m		1
_FillValue	Default value for unused or not computed elements	18446744073709551616		1
z_pos_l1bs_echo_sar_ku	satellite altitude - z component : l1bs_echo_sar_ku mode		D	time_l1bs_echo_sar_ku

Formatted: Font: Not Italic
 Formatted: Font: Not Italic, All caps
 Formatted: Font: Not Italic
 Formatted: Font: Not Italic

units	Unit name	m		1
_FillValue	Default value for unused or not computed elements	18446744073709551616		1
x_vel_l1bs_echo_sar_ku	satellite velocity - x component : l1bs_echo_sar_ku mode		D	time_l1bs_echo_sar_ku
units	Unit name	m/s		1
_FillValue	Default value for unused or not computed elements	18446744073709551616		1
y_vel_l1bs_echo_sar_ku	satellite velocity - y component : l1bs_echo_sar_ku mode		D	time_l1bs_echo_sar_ku
units	Unit name	m/s		1
_FillValue	Default value for unused or not computed elements	18446744073709551616		1
z_vel_l1bs_echo_sar_ku	satellite velocity - z component : l1bs_echo_sar_ku mode		D	time_l1bs_echo_sar_ku
units	Unit name	m/s		1
_FillValue	Default value for unused or not computed elements	18446744073709551616		1
meas_x_pos_l1bs_echo_sar_ku	measurement location - x component : l1bs_echo_sar_ku mode		D	time_l1bs_echo_sar_ku
units	Unit name	m		1
_FillValue	Default value for unused or not computed elements	18446744073709551616		1
meas_y_pos_l1bs_echo_sar_ku	measurement location - y component : l1bs_echo_sar_ku mode		D	time_l1bs_echo_sar_ku
units	Unit name	m		1
_FillValue	Default value for unused or not computed elements	18446744073709551616		1
meas_z_pos_l1bs_echo_sar_ku	measurement location - z component : l1bs_echo_sar_ku mode		D	time_l1bs_echo_sar_ku
units	Unit name	m		1
_FillValue	Default value for unused or not computed elements	18446744073709551616		1
roll_sat_pointing_l1bs_echo_sar_ku	satellite pointing angle - roll : l1bs_echo_sar_ku mode		ss	time_l1bs_echo_sar_ku
scale_factor	The data must be multiplied by this factor after reading	1.00e-04		1
add_offset	This offset must be added to the data after reading (and after scaling if needed)	0.000000e+00		1
units	Unit name	degrees		1
_FillValue	Default value for unused or not computed elements	32767s		1
comment	value for the closest in time from the burst time tag, given in the nadir pointing reference frame			1
coordinates	lon_l1bs_echo_sar_ku lat_l1bs_echo_sar_ku			1
pitch_sat_pointing_l1bs_echo_sar_ku	satellite pointing angle - pitch : l1bs_echo_sar_ku mode		ss	time_l1bs_echo_sar_ku
scale_factor	The data must be multiplied by this factor after reading	1.00e-04		1
add_offset	This offset must be added to the data after reading (and after scaling if needed)	0.000000e+00		1
units	Unit name	degrees		1

Formatted: Font: Not Italic
 Formatted: Font: Not Italic, All caps
 Formatted: Font: Not Italic
 Formatted: Font: Not Italic

_FillValue	Default value for unused or not computed elements	32767s		1
comment	value for the closest in time from the burst time tag, given in the nadir pointing reference frame			1
coordinates	lon_l1bs_echo_sar_ku lat_l1bs_echo_sar_ku			1
yaw_sat_pointing_l1bs_echo_sar_ku	satellite pointing angle - yaw : l1bs_echo_sar_ku mode		ss	time_l1bs_echo_sar_ku
scale_factor	The data must be multiplied by this factor after reading	1.00e-04		1
add_offset	This offset must be added to the data after reading (and after scaling if needed)	0.000000e+00		1
units	Unit name	degrees		1
_FillValue	Default value for unused or not computed elements	32767s		1
comment	value for the closest in time from the burst time tag, given in the nadir pointing reference frame			1
coordinates	lon_l1bs_echo_sar_ku lat_l1bs_echo_sar_ku			1
roll_sral_mispointing_l1bs_echo_sar_ku	SRAL mispointing angle - roll : l1bs_echo_sar_ku mode		ss	time_l1bs_echo_sar_ku
scale_factor	The data must be multiplied by this factor after reading	1.00e-04		1
add_offset	This offset must be added to the data after reading (and after scaling if needed)	0.000000e+00		1
units	Unit name	degrees		1
_FillValue	Default value for unused or not computed elements	32767s		1
comment	value for the closest in time from the burst time tag, given in the nadir pointing reference frame			1
coordinates	lon_l1bs_echo_sar_ku lat_l1bs_echo_sar_ku			1
pitch_sral_mispointing_l1bs_echo_sar_ku	SRAL mispointing angle - pitch : l1bs_echo_sar_ku mode		ss	time_l1bs_echo_sar_ku
scale_factor	The data must be multiplied by this factor after reading	1.00e-04		1
add_offset	This offset must be added to the data after reading (and after scaling if needed)	0.000000e+00		1
units	Unit name	degrees		1
_FillValue	Default value for unused or not computed elements	32767s		1
comment	value for the closest in time from the burst time tag, given in the nadir pointing reference frame			1
coordinates	lon_l1bs_echo_sar_ku lat_l1bs_echo_sar_ku			1
yaw_sral_mispointing_l1bs_echo_sar_ku	SRAL mispointing angle - yaw : l1bs_echo_sar_ku mode		ss	time_l1bs_echo_sar_ku
scale_factor	The data must be multiplied by this factor after reading	1.00e-04		1
add_offset	This offset must be added to the data after reading (and after scaling if needed)	0.000000e+00		1
units	Unit name	degrees		1
_FillValue	Default value for unused or not computed elements	32767s		1

- Formatted: Font: Not Italic
- Formatted: Font: Not Italic, All caps
- Formatted: Font: Not Italic
- Formatted: Font: Not Italic

comment	value for the closest in time from the burst time tag, given in the nadir pointing reference frame			1
coordinates	lon_l1bs_echo_sar_ku lat_l1bs_echo_sar_ku			1
range_ku_l1bs_echo_sar_ku	corrected range for ku band : l1bs_echo_sar_ku mode		sl	time_l1bs_echo_sar_ku
scale_factor	The data must be multiplied by this factor after reading	1.00e-04		1
add_offset	This offset must be added to the data after reading (and after scaling if needed)	700000.		1
units	Unit name	m		1
comment	Distance between the altimeter reference point and the surface height associated to a range gate used as reference inside the tracking window (reference tracking point), corrected for USO frequency drift and internal path correction			1
_FillValue	Default value for unused or not computed elements	2147483647		1
coordinates	lon_l1bs_echo_sar_ku lat_l1bs_echo_sar_ku			1
int_path_cor_ku_l1bs_echo_sar_ku	internal path correction for ku band : l1bs_echo_sar_ku mode		sl	time_l1bs_echo_sar_ku
scale_factor	The data must be multiplied by this factor after reading	1.00e-04		1
add_offset	This offset must be added to the data after reading (and after scaling if needed)	0.000000e+00		1
units	Unit name	m		1
comment	Value the closest in time from the burst time tag			1
_FillValue	Default value for unused or not computed elements	2147483647		1
coordinates	lon_l1bs_echo_sar_ku lat_l1bs_echo_sar_ku			1
uso_cor_l1bs_echo_sar_ku	USO frequency drift correction : l1bs_echo_sar_ku mode		sl	time_l1bs_echo_sar_ku
scale_factor	The data must be multiplied by this factor after reading	1.00e-04		1
add_offset	This offset must be added to the data after reading (and after scaling if needed)	0.000000e+00		1
units	Unit name	m		1
_FillValue	Default value for unused or not computed elements	2147483647		1
comment	Value the closest in time from the burst time tag			1
coordinates	lon_l1bs_echo_sar_ku lat_l1bs_echo_sar_ku			1
cog_cor_l1bs_echo_sar_ku	Distance antenna-CoG correction : l1bs_echo_sar_ku mode		ss	time_l1bs_echo_sar_ku
scale_factor	The data must be multiplied by this factor after reading	1.00e-04		1
add_offset	This offset must be added to the data after reading (and after scaling if needed)	0.000000e+00		1
units	Unit name	m		1
comment	Distance in the z-component between the centre of mass of the satellite and the altimeter antenna reference point			1
_FillValue	Default value for unused or not computed elements	32767		1

Formatted: Font: Not Italic
 Formatted: Font: Not Italic, All caps
 Formatted: Font: Not Italic
 Formatted: Font: Not Italic

coordinates	lon_l1bs_echo_sar_ku lat_l1bs_echo_sar_ku			1
agccode_ku_l1bs_echo_sar_ku	AGCCODE for ku band : l1bs_echo_sar_ku mode		sc	time_l1bs_echo_sar_ku
units	Unit name	dB		1
_FillValue	Default value for unused or not computed elements	127b		1
coordinates	lon_l1bs_echo_sar_ku lat_l1bs_echo_sar_ku			1
agc_ku_l1bs_echo_sar_ku	corrected AGC for ku band : l1bs_echo_sar_ku mode		sl	time_l1bs_echo_sar_ku
scale_factor	The data must be multiplied by this factor after reading	1.00e-02		1
add_offset	This offset must be added to the data after reading (and after scaling if needed)	0.000000e+00		1
units	Unit name	dB		1
comment	AGC corrected for instrumental errors - value the closest in time to the reference measurement			1
_FillValue	Default value for unused or not computed elements	2147483647		1
coordinates	lon_l1bs_echo_sar_ku lat_l1bs_echo_sar_ku			1
scale_factor_ku_l1bs_echo_sar_ku	scaling factor for sigma0 evaluation for ku band: l1bs_echo_sar_ku mode		sl	time_l1bs_echo_sar_ku
scale_factor	The data must be multiplied by this factor after reading	1.00e-02		1
add_offset	This offset must be added to the data after reading (and after scaling if needed)	0.000000e+00		1
units	Unit name	dB		1
comment	scaling factor corrected for AGC instrumental errors and internal calibration			1
_FillValue	Default value for unused or not computed elements	2147483647		1
coordinates	lon_l1bs_echo_sar_ku lat_l1bs_echo_sar_ku			1
sig0_cal_ku_l1bs_echo_sar_ku	internal calibration correction on Sigma0 for ku band: l1bs_echo_sar_ku mode		sl	time_l1bs_echo_sar_ku
scale_factor	The data must be multiplied by this factor after reading	1.00e-02		1
add_offset	This offset must be added to the data after reading (and after scaling if needed)	0.000000e+00		1
units	Unit name	dB		1
_FillValue	Default value for unused or not computed elements	2147483647		1
coordinates	lon_l1bs_echo_sar_ku lat_l1bs_echo_sar_ku			1
snr_ku_l1bs_echo_sar_ku	snr estimation for ku band: l1bs_echo_sar_ku mode		sl	time_l1bs_echo_sar_ku
scale_factor	The data must be multiplied by this factor after reading	1.00e-02		1
add_offset	This offset must be added to the data after reading (and after scaling if needed)	0.000000e+00		1
units	Unit name	dB		1
comment	Snr computed on the closest PLRM waveform			1
_FillValue	Default value for unused or not computed elements	2147483647		1

Formatted: Font: Not Italic
 Formatted: Font: Not Italic, All caps
 Formatted: Font: Not Italic
 Formatted: Font: Not Italic

coordinates	lon_l1bs_echo_sar_ku lat_l1bs_echo_sar_ku			1
i2q2_meas_ku_l1bs_echo_sar_ku	multilooked I2+Q2 measurement for ku band : l1bs_echo_sar_ku mode		ul	time_l1bs_echo_sar_ku echo_sample_ind
comment	the echo is corrected for Doppler range effect, phase/power burst calibration and GPRW effect . the echo is scaled using the corrected AGC (agc_ku_l1b_echo_sar_ku)			1
scale_factor	The data must be multiplied by this factor after reading	1.00e-03		1
add_offset	This offset must be added to the data after reading (and after scaling if needed)	0.000000e+00		1
units	Unit name	count		1
_FillValue	Default value for unused or not computed elements	4294967295		1
coordinates	lon_l1bs_echo_sar_ku lat_l1bs_echo_sar_ku			1
nb_stack_l1bs_echo_sar_ku	number of waveforms summed in stack : l1bs_echo_sar_ku mode		us	time_l1bs_echo_sar_ku
units	Unit name	count		1
_FillValue	Default value for unused or not computed elements	65535		1
coordinates	lon_l1bs_echo_sar_ku lat_l1bs_echo_sar_ku			1
max_stack_l1bs_echo_sar_ku	maximum power of stack : l1bs_echo_sar_ku mode		ul	time_l1bs_echo_sar_ku
units	Unit name	FFT power unit		1
_FillValue	Default value for unused or not computed elements	4294967295		1
coordinates	lon_l1bs_echo_sar_ku lat_l1bs_echo_sar_ku			1
max_loc_stack_l1bs_echo_sar_ku	Location of the maximum power of stack : l1bs_echo_sar_ku mode		ss	time_l1bs_echo_sar_ku
comment	Doppler beam angle corresponding to the maximum power in the stack			
scale_factor	The data must be multiplied by this factor after reading	1.00e-06		1
add_offset	This offset must be added to the data after reading (and after scaling if needed)	1.570000e+00		1
units	Unit name	rad		1
_FillValue	Default value for unused or not computed elements	32767		1
coordinates	lon_l1bs_echo_sar_ku lat_l1bs_echo_sar_ku			1
stdev_stack_l1bs_echo_sar_ku	standard deviation of stack : l1bs_echo_sar_ku mode		ul	time_l1bs_echo_sar_ku
scale_factor	The data must be multiplied by this factor after reading	1.00e-06		1
add_offset	This offset must be added to the data after reading (and after scaling if needed)	0.000000e+00		1
units	Unit name	rad		1
_FillValue	Default value for unused or not computed elements	4294967295		1
coordinates	lon_l1bs_echo_sar_ku lat_l1bs_echo_sar_ku			1
skew_stack_l1bs_echo_sar_ku	skewness of stack : l1bs_echo_sar_ku mode		sl	time_l1bs_echo_sar_ku

Formatted: Font: Not Italic
 Formatted: Font: Not Italic, All caps
 Formatted: Font: Not Italic
 Formatted: Font: Not Italic

scale_factor	The data must be multiplied by this factor after reading	1.00e-06		1
add_offset	This offset must be added to the data after reading (and after scaling if needed)	0.000000e+00		1
units	Unit name	count		1
_FillValue	Default value for unused or not computed elements	2147483647		1
coordinates	lon_l1bs_echo_sar_ku lat_l1bs_echo_sar_ku			1
kurt_stack_l1bs_echo_sar_ku	kurtosis of stack : l1bs_echo_sar_ku mode		sl	time_l1bs_echo_sar_ku
scale_factor	The data must be multiplied by this factor after reading	1.00e-06		1
add_offset	This offset must be added to the data after reading (and after scaling if needed)	0.000000e+00		1
units	Unit name	count		1
_FillValue	Default value for unused or not computed elements	2147483647		1
coordinates	lon_l1bs_echo_sar_ku lat_l1bs_echo_sar_ku			1
beam_ang_stack_l1bs_echo_sar_ku	deppler beamlook angles in stack: l1bs_echo_sar_ku mode		ss	time_l1bs_echo_sar_ku max_multi_stack_ind
comment	<u>Look angles in stack: l1bs_echo_sar_ku mode. These are looking angles and not beam angles.</u> -+The useful values of the table are the first nb_stack_l1bs_echo_sar_ku values			1
scale_factor	The data must be multiplied by this factor after reading	1.00e-06		1
add_offset	This offset must be added to the data after reading (and after scaling if needed)	<u>0.000000e+00+1.579999e+00</u>		1
units	Unit name	rad		1
_FillValue	Default value for unused or not computed elements	32767		1
coordinates	lon_l1bs_echo_sar_ku lat_l1bs_echo_sar_ku			1
beam_form_l1bs_echo_sar_ku	flag on beam formation quality in stack : l1bs_echo_sar_ku mode		us	time_l1bs_echo_sar_ku
scale_factor	The data must be multiplied by this factor after reading	1.00e-02		1
add_offset	This offset must be added to the data after reading (and after scaling if needed)	0.000000e+00		1
units	Unit name	percent		1
_FillValue	Default value for unused or not computed elements	65535		1
coordinates	lon_l1bs_echo_sar_ku lat_l1bs_echo_sar_ku			1
burst_start_ind_l1bs_echo_sar_ku	Burst start index for stack building : l1bs_echo_sar_ku mode		sl	time_l1bs_echo_sar_ku
units	Unit name	count		1
_FillValue	Default value for unused or not computed elements	2147483647		1
coordinates	lon_l1bs_echo_sar_ku lat_l1bs_echo_sar_ku			1
burst_stop_ind_l1bs_echo_sar_ku	Burst stop index for stack building: l1bs_echo_sar_ku mode		sl	time_l1bs_echo_sar_ku

Formatted: Font: Not Italic
 Formatted: Font: Not Italic, All caps
 Formatted: Font: Not Italic
 Formatted: Font: Not Italic

units	Unit name	count		1
_FillValue	Default value for unused or not computed elements	2147483647		1
coordinates	lon_l1bs_echo_sar_ku lat_l1bs_echo_sar_ku			1
iq_scale_factor_l1bs_echo_sar_ku	dynamic scale factor for I/Q waveforms i echoes ku l1bs_echo_sar_ku and q echoes ku l1bs_echo_sar_ku		F	time_l1bs_echo_sar_ku
_FillValue	Default value for unused or not computed elements	18446744073709551616		1
comment	Dynamic scale factor for I/Q waveforms i echoes ku l1bs_echo_sar_ku and q echoes ku l1bs_echo_sar_ku			1
i_echoes_ku_l1bs_echo_sar_ku	fully calibrated ku band echoes, i measurements aligned within the stack : l1bs_echo_sar_ku mode		sssc	time_l1bs_echo_sar_ku max_multi_stack_ind echo_sample_ind
units	Unit name	count		1
_FillValue	Default value for unused or not computed elements	32767s-128		1
comment	Fully calibrated ku band echoes, I values (300256*128 samples) in the frequency domain, and aligned within the stack. the useful echoes of the table are the first nb_stack_l1bs_echo_sar_ku echoes. The echoes must be scaled with iq_scale_factor_l1bs_echo_sar_ku			1
coordinates	lon_l1bs_echo_sar_ku lat_l1bs_echo_sar_ku			1
q_echoes_ku_l1bs_echo_sar_ku	fully calibrated ku band echoes, q measurements aligned within the stack: l1bs_echo_sar_ku mode		ssc	time_l1bs_echo_sar_ku max_multi_stack_ind echo_sample_ind
units	Unit name	count		1
_FillValue	Default value for unused or not computed elements	32767s-128		1
comment	Fully calibrated ku band echoes, Q values (300256*128 samples) in the frequency domain, and aligned within the stack. the useful echoes of the table are the first nb_stack_l1bs_echo_sar_ku echoes. The echoes must be scaled with iq_scale_factor_l1bs_echo_sar_ku			1
coordinates	lon_l1bs_echo_sar_ku lat_l1bs_echo_sar_ku			1
start_look_angle_stack_l1bs_echo_sar_ku	start look angle in stack : l1bs_echo_sar_ku mode		ss	time_l1bs_echo_sar_ku
scale_factor	The data must be multiplied by this factor after reading	1.00e-06		1
add_offset	This offset must be added to the data after reading (and after scaling if needed)	0.000000e+00		1
units	Unit name	rad		1
_FillValue	Default value for unused or not computed elements	32767		1
coordinates	lon_l1bs_echo_sar_ku lat_l1bs_echo_sar_ku			1
stop_look_angle_stack_l1bs_echo_sar_ku	stop look angle in stack : l1bs_echo_sar_ku mode		ss	time_l1bs_echo_sar_ku
scale_factor	The data must be multiplied by this factor after reading	1.00e-06		1

Formatted Table

Formatted: Font: Not Italic
 Formatted: Font: Not Italic, All caps
 Formatted: Font: Not Italic
 Formatted: Font: Not Italic

add_offset	This offset must be added to the data after reading (and after scaling if needed)	0.000000e+00		1
units	Unit name	rad		1
_FillValue	Default value for unused or not computed elements	32767		1
coordinates	lon_l1bs_echo_sar_ku lat_l1bs_echo_sar_ku			1
start_beam_ang_stack_l1bs_echo_sar_ku	start doppler beam angle in stack: l1bs_echo_sar_ku mode		ss	time_l1bs_echo_sar_ku
scale_factor	The data must be multiplied by this factor after reading	1.00e-06		1
add_offset	This offset must be added to the data after reading (and after scaling if needed)	0.000000e+00		1
units	Unit name	rad		1
_FillValue	Default value for unused or not computed elements	32767		1
coordinates	lon_l1bs_echo_sar_ku lat_l1bs_echo_sar_ku			1
stop_beam_ang_stack_l1bs_echo_sar_ku	stop doppler beam angle in stack: l1bs_echo_sar_ku mode		ss	time_l1bs_echo_sar_ku
scale_factor	The data must be multiplied by this factor after reading	1.00e-06		1
add_offset	This offset must be added to the data after reading (and after scaling if needed)	0.000000e+00		1
units	Unit name	rad		1
_FillValue	Default value for unused or not computed elements	32767		1
coordinates	lon_l1bs_echo_sar_ku lat_l1bs_echo_sar_ku			1
power_var_stack_l1bs_echo_sar_ku	power variations within the stack: l1bs_echo_sar_ku mode		ul	time_l1bs_echo_sar_ku max_multi_stack_ind
comment	the useful values of the table are the first nb_stack_l1bs_echo_sar_ku values, one value of power for each individual echoe			1
units	Unit name	FFT power unit		1
_FillValue	Default value for unused or not computed elements	4294967295		1
coordinates	lon_l1bs_echo_sar_ku lat_l1bs_echo_sar_ku			1

Table 4-14: Content of the Level 1B-S measurement data file (SR_1_SRA_BS product) : ECHO_SAR_Ku parameter

Formatted: Font: Not Italic
 Formatted: Font: Not Italic, All caps
 Formatted: Font: Not Italic
 Formatted: Font: Not Italic

4.2.3.4.2 ECHO_PLRM

The Echo PLRM content is reported in the table below:

time_l1bs_echo_plrm	UTC : l1bs_echo_plrm mode		D	time_l1bs_echo_plrm
standard_name	Name of the physical quantity following the NetCDF Climate and Forecast (CF) Metadata Conventions	6. time		1
calendar		gregorian		1
units	Unit name	seconds since 2000-01-01 00:00:00.0		1
UTC_day_l1bs_echo_plrm	day UTC : l1bs_echo_plrm mode		ss	time_l1bs_echo_plrm
units	Unit name	days since 2000-01-01 00:00:00.0		1
_FillValue	Default value for unused or not computed elements	32767s		1
UTC_sec_l1bs_echo_plrm	seconds in the day UTC : l1bs_echo_plrm mode		D	time_l1bs_echo_plrm
units	Unit name	seconds in the day		1
_FillValue	Default value for unused or not computed elements	1.84467440737096e+19		1
lat_l1bs_echo_plrm	latitude : l1bs_echo_plrm mode		sl	time_l1bs_echo_plrm
standard_name	Name of the physical quantity following the NetCDF Climate and Forecast (CF) Metadata Conventions	latitude		1
scale_factor	The data must be multiplied by this factor after reading	1.e-06		1
add_offset	This offset must be added to the data after reading (and after scaling if needed)	0.		1
units	Unit name	degrees_north		1
_FillValue	Default value for unused or not computed elements	2147483647		1
lon_l1bs_echo_plrm	longitude : l1bs_echo_plrm mode		sl	time_l1bs_echo_plrm
standard_name	Name of the physical quantity following the NetCDF Climate and Forecast (CF) Metadata Conventions	longitude		1
scale_factor	The data must be multiplied by this factor after reading	1.e-06		1
add_offset	This offset must be added to the data after reading (and after scaling if needed)	0.		1
units	Unit name	degrees_east		1
_FillValue	Default value for unused or not computed elements	2147483647		1
surf_type_l1bs_echo_plrm	altimeter surface type : l1bs_echo_plrm mode		sc	time_l1bs_echo_plrm
flag_values	Flag values	0b, 1b, 2b, 3b		1
comment	value the closest in time to the reference measurement			1

Formatted: Font: Not Italic
 Formatted: Font: Not Italic, All caps
 Formatted: Font: Not Italic
 Formatted: Font: Not Italic

flag_meanings	Flag meanings	open_ocean_or_semi-enclosed_seas enclosed_seas_or_lakes continental_ice land		1
_FillValue	Default value for unused or not computed elements	127b		1
coordinates	lon_l1bs_echo_plrm lat_l1bs_echo_plrm			1
records_count_l1bs_echo_plrm	L1b record counters within the product : l1bs_echo_plrm mode		sl	time_l1bs_echo_plrm
units	Unit name	count		1
_FillValue	Default value for unused or not computed elements	2147483647		1
coordinates	lon_l1bs_echo_plrm lat_l1bs_echo_plrm			1
alt_l1bs_echo_plrm	altitude of satellite : l1bs_echo_plrm mode		sl	time_l1bs_echo_plrm
scale_factor	The data must be multiplied by this factor after reading	1.00e-04		1
add_offset	This offset must be added to the data after reading (and after scaling if needed)	700000.		1
units	Unit name	m		1
_FillValue	Default value for unused or not computed elements	2147483647		1
coordinates	lon_l1bs_echo_plrm lat_l1bs_echo_plrm			1
orb_alt_rate_l1bs_echo_plrm	orbital altitude rate : l1bs_echo_plrm mode		ss	time_l1bs_echo_plrm
scale_factor	The data must be multiplied by this factor after reading	1.00e-02		1
add_offset	This offset must be added to the data after reading (and after scaling if needed)	0.000000e+00		1
units	Unit name	m/s		1
_FillValue	Default value for unused or not computed elements	32767		1
coordinates	lon_l1bs_echo_plrm lat_l1bs_echo_plrm			1
roll_sat_pointing_l1bs_echo_plrm	satellite pointing angle - roll : l1bs_echo_plrm mode		ss	time_l1bs_echo_plrm
scale_factor	The data must be multiplied by this factor after reading	1.00e-04		1
add_offset	This offset must be added to the data after reading (and after scaling if needed)	0.000000e+00		1
units	Unit name	degrees		1
_FillValue	Default value for unused or not computed elements	32767s		1
comment	value for the closest in time from the burst time tag, given in the nadir pointing reference frame			1
coordinates	lon_l1bs_echo_plrm lat_l1bs_echo_plrm			1
pitch_sat_pointing_l1bs_echo_plrm	satellite pointing angle - pitch : l1bs_echo_plrm mode		ss	time_l1bs_echo_plrm
scale_factor	The data must be multiplied by this factor after reading	1.00e-04		1

Formatted: Font: Not Italic
 Formatted: Font: Not Italic, All caps
 Formatted: Font: Not Italic
 Formatted: Font: Not Italic

add_offset	This offset must be added to the data after reading (and after scaling if needed)	0.000000e+00		1
units	Unit name	degrees		1
_FillValue	Default value for unused or not computed elements	32767s		1
comment	value for the closest in time from the burst time tag, given in the nadir pointing reference frame			1
coordinates	lon_l1bs_echo_plrm lat_l1bs_echo_plrm			1
yaw_sat_pointing_l1bs_echo_plrm	satellite pointing angle - yaw : l1bs_echo_plrm mode		ss	time_l1bs_echo_plrm
scale_factor	The data must be multiplied by this factor after reading	1.00e-04		1
add_offset	This offset must be added to the data after reading (and after scaling if needed)	0.000000e+00		1
units	Unit name	degrees		1
_FillValue	Default value for unused or not computed elements	32767s		1
comment	value for the closest in time from the burst time tag, given in the nadir pointing reference frame			1
coordinates	lon_l1bs_echo_plrm lat_l1bs_echo_plrm			1
roll_sral_mispointing_l1bs_echo_plrm	SRAL mispointing angle - roll : l1bs_echo_plrm mode		ss	time_l1bs_echo_plrm
scale_factor	The data must be multiplied by this factor after reading	1.00e-04		1
add_offset	This offset must be added to the data after reading (and after scaling if needed)	0.000000e+00		1
units	Unit name	degrees		1
_FillValue	Default value for unused or not computed elements	32767s		1
comment	value for the closest in time from the burst time tag, given in the nadir pointing reference frame			1
coordinates	lon_l1bs_echo_plrm lat_l1bs_echo_plrm			1
pitch_sral_mispointing_l1bs_echo_plrm	SRAL mispointing angle - pitch : l1bs_echo_plrm mode		ss	time_l1bs_echo_plrm
scale_factor	The data must be multiplied by this factor after reading	1.00e-04		1
add_offset	This offset must be added to the data after reading (and after scaling if needed)	0.000000e+00		1
units	Unit name	degrees		1
_FillValue	Default value for unused or not computed elements	32767s		1
comment	value for the closest in time from the burst time tag, given in the nadir pointing reference frame			1
coordinates	lon_l1bs_echo_plrm lat_l1bs_echo_plrm			1
yaw_sral_mispointing_l1bs_echo_plrm	SRAL mispointing angle - yaw : l1bs_echo_plrm mode		ss	time_l1bs_echo_plrm
scale_factor	The data must be multiplied by this factor after reading	1.00e-04		1
add_offset	This offset must be added to the data after reading (and after scaling if needed)	0.000000e+00		1

Formatted: Font: Not Italic
 Formatted: Font: Not Italic, All caps
 Formatted: Font: Not Italic
 Formatted: Font: Not Italic

units	Unit name	degrees		1
_FillValue	Default value for unused or not computed elements	32767s		1
comment	value for the closest in time from the burst time tag, given in the nadir pointing reference frame			1
coordinates	lon_l1bs_echo_plrm lat_l1bs_echo_plrm			1
range_ku_l1bs_echo_plrm	corrected range for ku band : l1bs_echo_plrm mode		sl	time_l1bs_echo_plrm
scale_factor	The data must be multiplied by this factor after reading	1.00e-04		1
add_offset	This offset must be added to the data after reading (and after scaling if needed)	700000.		1
units	Unit name	m		1
comment	Distance between the altimeter reference point and the surface height associated to a range gate used as reference inside the tracking window (reference tracking point), corrected for USO frequency drift and internal path correction			1
_FillValue	Default value for unused or not computed elements	2147483647		1
coordinates	lon_l1bs_echo_plrm lat_l1bs_echo_plrm			1
int_path_cor_ku_l1bs_echo_plrm	internal path correction for ku band : l1bs_echo_plrm mode		sl	time_l1bs_echo_plrm
scale_factor	The data must be multiplied by this factor after reading	1.00e-04		1
add_offset	This offset must be added to the data after reading (and after scaling if needed)	0.000000e+00		1
units	Unit name	m		1
comment	Value the closest in time from the burst time tag			1
_FillValue	Default value for unused or not computed elements	2147483647		1
coordinates	lon_l1bs_echo_plrm lat_l1bs_echo_plrm			1
uso_cor_l1bs_echo_plrm	USO frequency drift correction : l1bs_echo_plrm mode		sl	time_l1bs_echo_plrm
scale_factor	The data must be multiplied by this factor after reading	1.00e-04		1
add_offset	This offset must be added to the data after reading (and after scaling if needed)	0.000000e+00		1
units	Unit name	m		1
_FillValue	Default value for unused or not computed elements	2147483647		1
comment	Value the closest in time from the burst time tag			1
coordinates	lon_l1bs_echo_plrm lat_l1bs_echo_plrm			1
cog_cor_l1bs_echo_plrm	Distance antenna-CoG correction : l1bs_echo_plrm mode		ss	time_l1bs_echo_plrm
scale_factor	The data must be multiplied by this factor after reading	1.00e-04		1
add_offset	This offset must be added to the data after reading (and after scaling if needed)	0.000000e+00		1
units	Unit name	m		1

Formatted: Font: Not Italic
 Formatted: Font: Not Italic, All caps
 Formatted: Font: Not Italic
 Formatted: Font: Not Italic

comment	Distance in the z-component between the centre of mass of the satellite and the altimeter antenna reference point			1
_FillValue	Default value for unused or not computed elements	32767s		1
coordinates	lon_l1bs_echo_plrm lat_l1bs_echo_plrm			1
agc_ku_l1bs_echo_plrm	corrected AGC for ku band: l1bs_echo_plrm mode		sl	time_l1bs_echo_plrm
scale_factor	The data must be multiplied by this factor after reading	1.00e-02		1
add_offset	This offset must be added to the data after reading (and after scaling if needed)	0.000000e+00		1
units	Unit name	dB		1
comment	AGC corrected for instrumental errors			1
_FillValue	Default value for unused or not computed elements	2147483647		1
coordinates	lon_l1bs_echo_plrm lat_l1bs_echo_plrm			1
scale_factor_ku_l1bs_echo_plrm	scaling factor for sigma0 evaluation for ku band: l1bs_echo_plrm mode		sl	time_l1bs_echo_plrm
scale_factor	The data must be multiplied by this factor after reading	1.00e-02		1
add_offset	This offset must be added to the data after reading (and after scaling if needed)	0.000000e+00		1
units	Unit name	dB		1
comment	scaling factor corrected for AGC instrumental errors and internal calibration			1
_FillValue	Default value for unused or not computed elements	2147483647		1
coordinates	lon_l1bs_echo_plrm lat_l1bs_echo_plrm			1
sig0_cal_ku_l1bs_echo_plrm	internal calibration correction on Sigma0 for ku band: l1bs_echo_plrm mode		sl	time_l1bs_echo_plrm
scale_factor	The data must be multiplied by this factor after reading	1.00e-02		1
add_offset	This offset must be added to the data after reading (and after scaling if needed)	0.000000e+00		1
units	Unit name	dB		1
_FillValue	Default value for unused or not computed elements	2147483647		1
coordinates	lon_l1bs_echo_plrm lat_l1bs_echo_plrm			1
snr_ku_l1bs_echo_plrm	snr estimation for ku band: l1bs_echo_plrm mode		sl	time_l1bs_echo_plrm
scale_factor	The data must be multiplied by this factor after reading	1.00e-02		1
add_offset	This offset must be added to the data after reading (and after scaling if needed)	0.000000e+00		1
units	Unit name	dB		1
_FillValue	Default value for unused or not computed elements	2147483647		1
coordinates	lon_l1bs_echo_plrm lat_l1bs_echo_plrm			1
agc_c_l1bs_echo_plrm	corrected AGC for c band: l1bs_echo_plrm mode		sl	time_l1bs_echo_plrm
scale_factor	The data must be multiplied by this factor after reading	1.00e-02		1

Formatted: Font: Not Italic
 Formatted: Font: Not Italic, All caps
 Formatted: Font: Not Italic
 Formatted: Font: Not Italic

add_offset	This offset must be added to the data after reading (and after scaling if needed)	0.000000e+00		1
units	Unit name	dB		1
comment	AGC corrected for instrumental errors			1
_FillValue	Default value for unused or not computed elements	2147483647		1
coordinates	lon_l1bs_echo_plrm lat_l1bs_echo_plrm			1
scale_factor_c_l1bs_echo_plrm	scaling factor for sigma0 evaluation for c band: l1bs_echo_plrm mode		sl	time_l1bs_echo_plrm
scale_factor	The data must be multiplied by this factor after reading	1.00e-02		1
add_offset	This offset must be added to the data after reading (and after scaling if needed)	0.000000e+00		1
units	Unit name	dB		1
comment	scaling factor corrected for AGC instrumental errors and internal calibration			1
_FillValue	Default value for unused or not computed elements	2147483647		1
coordinates	lon_l1bs_echo_plrm lat_l1bs_echo_plrm			1
sig0_cal_c_l1bs_echo_plrm	internal calibration correction on Sigma0 for ku band: l1bs_echo_plrm mode		sl	time_l1bs_echo_plrm
scale_factor	The data must be multiplied by this factor after reading	1.00e-02		1
add_offset	This offset must be added to the data after reading (and after scaling if needed)	0.000000e+00		1
units	Unit name	dB		1
_FillValue	Default value for unused or not computed elements	2147483647		1
coordinates	lon_l1bs_echo_plrm lat_l1bs_echo_plrm			1
snr_c_l1bs_echo_plrm	snr estimation for c band: l1bs_echo_plrm mode		sl	time_l1bs_echo_plrm
scale_factor	The data must be multiplied by this factor after reading	1.00e-02		1
add_offset	This offset must be added to the data after reading (and after scaling if needed)	0.000000e+00		1
units	Unit name	dB		1
_FillValue	Default value for unused or not computed elements	2147483647		1
coordinates	lon_l1bs_echo_plrm lat_l1bs_echo_plrm			1
i2q2_meas_ku_l1bs_echo_plrm	I2+Q2 measurement for ku band : l1bs_echo_plrm mode		ul	time_l1bs_echo_plrm echo_sample_ind
comment	the echo is the so-called ku-band averaged echo, corrected for the GPRW effect			1
scale_factor	The data must be multiplied by this factor after reading	1.00e-03		1
add_offset	This offset must be added to the data after reading (and after scaling if needed)	0.000000e+00		1
units	Unit name	count		1
_FillValue	Default value for unused or not computed elements	4294967295		1

Formatted: Font: Not Italic

Formatted: Font: Not Italic, All caps

Formatted: Font: Not Italic

Formatted: Font: Not Italic

coordinates	lon_l1bs_echo_plrm lat_l1bs_echo_plrm			1
i2q2_meas_c_l1bs_echo_plrm	I2+Q2 measurement for c band : l1bs_echo_plrm mode		ul	time_l1bs_echo_plrm echo_sample_ind
comment	the echo is the so-called c-band averaged echo, corrected for the GPRW effect			1
scale_factor	The data must be multiplied by this factor after reading	1.00e-03		1
add_offset	This offset must be added to the data after reading (and after scaling if needed)	0.000000e+00		1
units	Unit name	count		1
_FillValue	Default value for unused or not computed elements	4294967295		1
coordinates	lon_l1bs_echo_plrm lat_l1bs_echo_plrm			1

Table 4-15: Content of the Level 1B-S measurement data file (SR_1_SRA_BS product) : ECHO_PLRM parameter

Formatted: Font: Not Italic
 Formatted: Font: Not Italic, All caps
 Formatted: Font: Not Italic
 Formatted: Font: Not Italic

6.1.1 SRAL "SR_1_CAL_"

A Level 1 Calibration SRAL product contains one "calibration data file" containing the L1b calibration parameters for the calibration nominal scenario:

- CAL1_LRM_IQ: L1b PTR calibration measurements in LRM mode for I,Q configuration
- CAL1_SAR_Norm: L1b PTR calibration measurements in SAR mode
- CAL1_SAR_Auto: L1b PTR calibration measurements in SAR mode / AGC calibration
- CAL2_SAR_Ku: L1b GPRW calibration measurements - Ku band (SAR mode)
- CAL2_SAR_C: L1b GPRW calibration measurements - C band (SAR mode)

6.1.1.1 Product Summary

Product Package Type SR_1_CAL_		<i>Description</i> L1b calibration parameters for LRM and SAR mode			
Product Level	Diss. Timeliness	Product Category	Application Domain	Spatial Resolution	
1	(NRT)	Not Available to the user			
Product Dissemination Unit N/A		Number of Package Components	Number of Measurement Data Files	Number of Annotation Data Files	Number of Representation Information Files
		3 ⁴	1	0	0
Product Package Structure					
Manifest file (see section 6.1.1.2 for more details)					
File name		Composition			
xfdmanifest.xml					
Measurement Data files (see section 6.1.1.3 for more details)					N.O
File name		Composition			
calibration.nc		calibration data file containing the L1b calibration parameters: CAL1_LRM_IQ, CAL1_SAR_Norm, CAL1_SAR_Auto, CAL2_SAR_Ku, CAL2_SAR_C			
Annotation Data files					N.O
File name		Composition			
none					
Representation Information Files					N.O
File name		Composition			
none					

Table 4-16: SRAL Calibration Level 1 product physical composition

⁴ Number of Package components includes the manifest and the OLQC Report.
 Page 98 of 250

~~Sentinel-3 Core PDGS Instrument Processing Facility (IPF) Implementation~~
~~Instrument Processing Facility (IPF) Implementation~~
~~Product Data Format Specification - SRAL/MWR Level 1 & 2 Instrument Products~~
~~Format Specification - SRAL/MWR Level 1 & 2 Instrument Products~~

Sentinel-3 Core PDGS
S3IPF.PDS.003

S3IPF.PDS.003

Product Data
Issue 2.52.5

- Formatted: Font: Not Italic
- Formatted: Font: Not Italic, All caps
- Formatted: Font: Not Italic
- Formatted: Font: Not Italic

6.1.1.2 Manifest File

The structure of the Manifest element is described in [\[AD- 2AD-2\]](#).

6.1.1.3 Product Metadata

According to [\[AD- 2AD-2\]](#), Wrapped Metadata are grouped in Primary Metadata, common to all Sentinel 3 products and Secondary Metadata, specific for instrument and processing level.

Primary Metadata are described in [\[AD- 2AD-2\]](#).

Secondary Metadata for the SRAL instrument are reported in [Table 4-2Table 4-2](#).

Formatted: Font: Not Italic
 Formatted: Font: Not Italic, All caps
 Formatted: Font: Not Italic
 Formatted: Font: Not Italic

6.1.1.4 L1 Calibration Data Files

The content of the Level 1 Calibration SRAL product is described in the table below:

Element name	Description	Range or value	T	D
time_l1b_cal1_lrm_iq	Number of L1B CAL1_LRM_IQ measurements			
time_l1b_cal1_sar_norm	Number of L1B CAL1_SAR_Norm measurements			
time_l1b_cal1_sar_auto	Number of L1B CAL1_SAR_Auto measurements			
time_l1b_cal2_sar_ku	Number of L1B CAL2_SAR_Ku measurements			
time_l1b_cal2_sar_c	Number of L1B CAL2_SAR_C measurements			
ptr_sec_lobe_ind	Maximum number of secondary lobes of the PTR	60		
sar_ku_pulse_burst_ind	Number of Ku-band pulses per burst in SAR mode	64		
echo_sample_ind	Number of samples in a waveform	128		
agc_ind	Number of on-board AGC possible values	63		
<Specific global attributes>	:Conventions = netCDF convention :mission_name = Name of the mission :altimeter_sensor_name = Name of the altimeter sensor :gnss_sensor_name = Name of the GNSS sensor :doris_sensor_name = Name of the DORIS sensor :acq_station_name = Identification of the acquisition station :first_meas_time = UTC Date of the first measurement of the data set (YYYY-MM-DD HH:MM:SS.mmmmmm) :last_meas_time = UTC Date of the last measurement of the data set (YYYY-MM-DD HH:MM:SS.mmmmmm) :xref_altimeter_level0 = Name of the altimeter level 0 data file :xref_altimeter_orbit = Name of the file containing the Orbit Data :xref_altimeter_ltm_lrm_cal1 = Name of the LTM file containing the LRM mode CAL1 parameters :xref_altimeter_ltm_sar_cal1 = Name of the LTM file containing the SAR mode CAL1 parameters :xref_altimeter_ltm_ku_cal2 = Name of the LTM file containing the Ku-band CAL2 parameters :xref_altimeter_ltm_c_cal2 = Name of the LTM file containing the C-band CAL2 parameters		S	

Formatted: Font: Not Italic
 Formatted: Font: Not Italic, All caps
 Formatted: Font: Not Italic
 Formatted: Font: Not Italic

	:xref_altimeter_characterisation = Name of the altimeter characterisation data file :semi_major_ellipsoid_axis = Semi-major axis of the reference ellipsoid (meters) :ellipsoid_flattening = Flattening coefficient of the reference ellipsoid		ul D	
ptr_sec_lobe_ind	maximum number of secondary lobes of the PTR		sc	ptr_sec_lobe_ind
units	Unit name	count		1
comment	Set to be compliant with the CF-1.6 convention			1
sar_ku_pulse_burst_ind	number of Ku-band pulses per burst in SAR mode		sc	sar_ku_pulse_burst_ind
units	Unit name	count		1
comment	Set to be compliant with the CF-1.6 convention			1
echo_sample_ind	number of samples in I2+Q2, I and Q echoes		sc	echo_sample_ind
units	Unit name	count		1
comment	Set to be compliant with the CF-1.6 convention			1
agc_ind	number of on-board AGC possible values		sc	agc_ind
units	Unit name	count		1
comment	Set to be compliant with the CF-1.6 convention			1

Table 4-17: Content of the Level 1 measurement data file (SR_1_CAL product)

In addition to these 4 variables, the Level 1 Calibration SRAL product contains the variables described in sections 6.1.1.4.1, 6.1.1.4.2, 6.1.1.4.3, 6.1.1.4.4 and 6.1.1.4.5.

6.1.1.4.1 CAL1_LRM_IQ

The content of the CAL1_LRM_IQ is described in the table below:

Element name	Description	Range or value	T	D
time_l1b_cal1_lrm_iq	UTC : l1b_cal1_lrm_iq mode		D	time_l1b_cal1_lrm_iq
standard_name	Name of the physical quantity following the NetCDF Climate and Forecast (CF) Metadata Conventions	time		1
calendar		gregorian		1
units	Unit name	seconds since 2000-01-01 00:00:00.0		1
comment	value for the first calibration cycle			1

Formatted: Font: Not Italic
 Formatted: Font: Not Italic, All caps
 Formatted: Font: Not Italic
 Formatted: Font: Not Italic

UTC_day_l1b_cal1_lrm_iq	day UTC : l1b_cal1_lrm_iq mode		ss	time_l1b_cal1_lrm_iq
units	Unit name	days since 2000-01-01 00:00:00.0		1
_FillValue	Default value for unused or not computed elements	32767		1
comment	value for the first calibration cycle			1
UTC_sec_l1b_cal1_lrm_iq	seconds in the day UTC : l1b_cal1_lrm_iq mode		D	time_l1b_cal1_lrm_iq
units	Unit name	seconds in the day		1
_FillValue	Default value for unused or not computed elements	18446744073709551616		1
comment	value for the first calibration cycle			1
GPS_time_l1b_cal1_lrm_iq	GPS time : l1b_cal1_lrm_iq mode		D	time_l1b_cal1_lrm_iq
calendar		gregorian		1
units	Unit name	seconds since 1980-01-06 00:00:00.0		1
_FillValue	Default value for unused or not computed elements	18446744073709551616		1
comment	value for the first calibration cycle			1
isp_coarse_time_l1b_cal1_lrm_iq	ISP coarse time : l1b_cal1_lrm_iq mode		ul	time_l1b_cal1_lrm_iq
units	Unit name	second		1
_FillValue	Default value for unused or not computed elements	4294967295		1
comment	value for the first calibration cycle			1
isp_fine_time_l1b_cal1_lrm_iq	ISP fine time : l1b_cal1_lrm_iq mode		sl	time_l1b_cal1_lrm_iq
units	Unit name	2 [^] 24 second		1
_FillValue	Default value for unused or not computed elements	2147483647		1
comment	value for the first calibration cycle			1
sral_fine_time_l1b_cal1_lrm_iq	ISP SRAL fine datation : l1b_cal1_lrm_iq mode		ul	time_l1b_cal1_lrm_iq
units	Unit name	137.5*10 [^] 9 second		1
_FillValue	Default value for unused or not computed elements	4294967295		1
comment	value for the first calibration cycle			1
lat_l1b_cal1_lrm_iq	latitude : l1b_cal1_lrm_iq mode		sl	time_l1b_cal1_lrm_iq
standard_name	Name of the physical quantity following the NetCDF Climate and Forecast (CF) Metadata Conventions	latitude		1
scale_factor	The data must be multiplied by this factor after reading	1.00e-06		1
add_offset	This offset must be added to the data after reading (and after scaling if needed)	0.000000e+00		1
units	Unit name	degrees_north		1
_FillValue	Default value for unused or not computed elements	2147483647		1

Formatted: Font: Not Italic
 Formatted: Font: Not Italic, All caps
 Formatted: Font: Not Italic
 Formatted: Font: Not Italic

comment	value for the first calibration cycle			1
lon_l1b_cal1_lrm_iq	longitude : l1b_cal1_lrm_iq mode		sl	time_l1b_cal1_lrm_iq
standard_name	Name of the physical quantity following the NetCDF Climate and Forecast (CF) Metadata Conventions	longitude		1
scale_factor	The data must be multiplied by this factor after reading	1.00e-06		1
add_offset	This offset must be added to the data after reading (and after scaling if needed)	0.000000e+00		1
units	Unit name	degrees_east		1
_FillValue	Default value for unused or not computed elements	2147483647		1
comment	value for the first calibration cycle			1
alt_l1b_cal1_lrm_iq	altitude of satellite : l1b_cal1_lrm_iq mode		sl	time_l1b_cal1_lrm_iq
scale_factor	The data must be multiplied by this factor after reading	1.00e-04		1
add_offset	This offset must be added to the data after reading (and after scaling if needed)	700000.		1
units	Unit name	m		1
_FillValue	Default value for unused or not computed elements	2147483647		1
coordinates	lon_l1b_cal1_lrm_iq lat_l1b_cal1_lrm_iq			1
comment	value for the first calibration cycle			1
orb_alt_rate_l1b_cal1_lrm_iq	orbital altitude rate : l1b_cal1_lrm_iq mode		ss	time_l1b_cal1_lrm_iq
scale_factor	The data must be multiplied by this factor after reading	1.00e-02		1
add_offset	This offset must be added to the data after reading (and after scaling if needed)	0.000000e+00		1
units	Unit name	m/s		1
_FillValue	Default value for unused or not computed elements	32767		1
coordinates	lon_l1b_cal1_lrm_iq lat_l1b_cal1_lrm_iq			1
comment	value for the first calibration cycle			1
flag_time_status_l1b_cal1_lrm_iq	time status flag : l1b_cal1_lrm_iq mode		sc	time_l1b_cal1_lrm_iq
flag_values	Flag values	0b, 1b		1
comment	flag indicating if the time is synchronized or not with GPS time			1
flag_meanings	Flag meanings	synchronization no_synchronization		1
coordinates	lon_l1b_cal1_lrm_iq lat_l1b_cal1_lrm_iq			1
flag_time_corr_val_l1b_cal1_lrm_iq	time correlation validity flag : l1b_cal1_lrm_iq mode		sc	time_l1b_cal1_lrm_iq
flag_values	Flag values	0b, 1b, 2b		1
comment	flag indicating if the time correlation information is valid provided by OBSW, valid provided by Ground Segment or invalid			1

Formatted: Font: Not Italic
 Formatted: Font: Not Italic, All caps
 Formatted: Font: Not Italic
 Formatted: Font: Not Italic

flag_meanings	Flag meanings	valid_obs valid_ground_segment invalid		1
coordinates	lon_l1b_cal1_lrm_iq lat_l1b_cal1_lrm_iq			1
flag_man_pres_l1b_cal1_lrm_iq	manoeuvre presence flag: l1b_cal1_lrm_iq mode		sc	time_l1b_cal1_lrm_iq
flag_values	Flag values	0b, 1b		1
flag_meanings	Flag meanings	no_manoeuvre ongoing_manoeuvre		1
coordinates	lon_l1b_cal1_lrm_iq lat_l1b_cal1_lrm_iq			1
flag_man_thrust_l1b_cal1_lrm_iq	manoeuvre thrust flag: l1b_cal1_lrm_iq mode		sc	time_l1b_cal1_lrm_iq
flag_values	Flag values	0b, 1b		1
flag_meanings	Flag meanings	no_thrust ongoing_thrust		1
coordinates	lon_l1b_cal1_lrm_iq lat_l1b_cal1_lrm_iq			1
flag_man_plane_l1b_cal1_lrm_iq	manoeuvre plane flag: l1b_cal1_lrm_iq mode		sc	time_l1b_cal1_lrm_iq
flag_values	Flag values	0b, 1b		1
flag_meanings	Flag meanings	in_plane out_of_plane		1
coordinates	lon_l1b_cal1_lrm_iq lat_l1b_cal1_lrm_iq			1
flag_gnss_status_l1b_cal1_lrm_iq	validity flag for the navigation message from the gnss receiver: l1b_cal1_lrm_iq mode		sc	time_l1b_cal1_lrm_iq
flag_values	Flag values	0b, 1b		1
flag_meanings	Flag meanings	valid invalid_unavailable		1
coordinates	lon_l1b_cal1_lrm_iq lat_l1b_cal1_lrm_iq			1
comment	indicating if the navigation message from the GNSS receiver is valid or not valid/available			1
seq_count_l1b_cal1_lrm_iq	sequence count : l1b_cal1_lrm_iq mode		us	time_l1b_cal1_lrm_iq
_FillValue	Default value for unused or not computed elements	65535		1
coordinates	lon_l1b_cal1_lrm_iq lat_l1b_cal1_lrm_iq			1
comment	value for the first calibration cycle			1
isp_time_status_l1b_cal1_lrm_iq	ISP time status : l1b_cal1_lrm_iq mode		sc	time_l1b_cal1_lrm_iq
flag_values	Flag values	0b, 1b		1
_FillValue	Default value for unused or not computed elements	127		1
flag_meanings	Flag meanings	SRAL_OBT_extrapolated SRAL_OBT_updated_with_SMU_OBT		1

Formatted: Font: Not Italic
 Formatted: Font: Not Italic, All caps
 Formatted: Font: Not Italic
 Formatted: Font: Not Italic

coordinates	lon_l1b_cal1_irm_iq lat_l1b_cal1_irm_iq			1
comment	value for the first calibration cycle			1
oper_instr_l1b_cal1_irm_iq	operating instrument : l1b_cal1_irm_iq mode		sc	time_l1b_cal1_irm_iq
flag_values	Flag values	0b, 1b		1
_FillValue	Default value for unused or not computed elements	127		1
flag_meanings	Flag meanings	A B		1
coordinates	lon_l1b_cal1_irm_iq lat_l1b_cal1_irm_iq			1
comment	value for the first calibration cycle - Instrument A stands for SRAL Nominal and instrument B stands for SRAL Redundant			1
ptr_pow_ku_l1b_cal1_irm_iq	total power of the PTR for ku band : l1b_cal1_irm_iq mode		ul	time_l1b_cal1_irm_iq
scale_factor	The data must be multiplied by this factor after reading	1.00e-02		1
add_offset	This offset must be added to the data after reading (and after scaling if needed)	0.000000e+00		1
units	Unit name	FFT power unit		1
_FillValue	Default value for unused or not computed elements	4294967295		1
coordinates	lon_l1b_cal1_irm_iq lat_l1b_cal1_irm_iq			1
ptr_pow_c_l1b_cal1_irm_iq	total power of the PTR for c band : l1b_cal1_irm_iq mode		ul	time_l1b_cal1_irm_iq
scale_factor	The data must be multiplied by this factor after reading	1.00e-02		1
add_offset	This offset must be added to the data after reading (and after scaling if needed)	0.000000e+00		1
units	Unit name	FFT power unit		1
_FillValue	Default value for unused or not computed elements	4294967295		1
coordinates	lon_l1b_cal1_irm_iq lat_l1b_cal1_irm_iq			1
ptr_max_ku_l1b_cal1_irm_iq	maximum value of the PTR for ku band : l1b_cal1_irm_iq mode		ul	time_l1b_cal1_irm_iq
scale_factor	The data must be multiplied by this factor after reading	1.00e-04		1
add_offset	This offset must be added to the data after reading (and after scaling if needed)	0.000000e+00		1
units	Unit name	FFT power unit		1
_FillValue	Default value for unused or not computed elements	4294967295		1
coordinates	lon_l1b_cal1_irm_iq lat_l1b_cal1_irm_iq			1
ptr_max_c_l1b_cal1_irm_iq	maximum value of the PTR for c band : l1b_cal1_irm_iq mode		ul	time_l1b_cal1_irm_iq
scale_factor	The data must be multiplied by this factor after reading	1.00e-04		1
add_offset	This offset must be added to the data after reading (and after scaling if needed)	0.000000e+00		1
units	Unit name	FFT power unit		1

Formatted: Font: Not Italic
 Formatted: Font: Not Italic, All caps
 Formatted: Font: Not Italic
 Formatted: Font: Not Italic

_FillValue	Default value for unused or not computed elements	4294967295		1
coordinates	lon_l1b_cal1_lrm_iq lat_l1b_cal1_lrm_iq			1
freq_ptr_max_ku_l1b_cal1_lrm_iq	frequency associated to the maximum of the PTR for ku band: l1b_cal1_lrm_iq mode		sl	time_l1b_cal1_lrm_iq
units	Unit name	Hz		1
_FillValue	Default value for unused or not computed elements	2147483647		1
coordinates	lon_l1b_cal1_lrm_iq lat_l1b_cal1_lrm_iq			1
freq_ptr_max_c_l1b_cal1_lrm_iq	frequency associated to the maximum of the PTR for c band: l1b_cal1_lrm_iq mode		sl	time_l1b_cal1_lrm_iq
units	Unit name	Hz		1
_FillValue	Default value for unused or not computed elements	2147483647		1
coordinates	lon_l1b_cal1_lrm_iq lat_l1b_cal1_lrm_iq			1
dist_ptr_max_ku_l1b_cal1_lrm_iq	distance associated with the maximum value of the PTR for ku band : l1b_cal1_lrm_iq mode		ul	time_l1b_cal1_lrm_iq
scale_factor	The data must be multiplied by this factor after reading	1.00e-06		1
add_offset	This offset must be added to the data after reading (and after scaling if needed)	0.000000e+00		1
units	Unit name	m		1
_FillValue	Default value for unused or not computed elements	4294967295		1
coordinates	lon_l1b_cal1_lrm_iq lat_l1b_cal1_lrm_iq			1
dist_ptr_max_c_l1b_cal1_lrm_iq	distance associated with the maximum value of the PTR for c band : l1b_cal1_lrm_iq mode		ul	time_l1b_cal1_lrm_iq
scale_factor	The data must be multiplied by this factor after reading	1.00e-06		1
add_offset	This offset must be added to the data after reading (and after scaling if needed)	0.000000e+00		1
units	Unit name	m		1
_FillValue	Default value for unused or not computed elements	4294967295		1
coordinates	lon_l1b_cal1_lrm_iq lat_l1b_cal1_lrm_iq			1
freq_ptr_median_ku_l1b_cal1_lrm_iq	frequency of the median point of the PTR for ku band:l1b_cal1_lrm_iq mode		sl	time_l1b_cal1_lrm_iq
units	Unit name	Hz		1
_FillValue	Default value for unused or not computed elements	2147483647		1
coordinates	lon_l1b_cal1_lrm_iq lat_l1b_cal1_lrm_iq			1
freq_ptr_median_c_l1b_cal1_lrm_iq	frequency of the median point of the PTR for c band:l1b_cal1_lrm_iq mode		sl	time_l1b_cal1_lrm_iq
units	Unit name	Hz		1
_FillValue	Default value for unused or not computed elements	2147483647		1

Formatted: Font: Not Italic
 Formatted: Font: Not Italic, All caps
 Formatted: Font: Not Italic
 Formatted: Font: Not Italic

coordinates	lon_l1b_cal1_lrm_iq lat_l1b_cal1_lrm_iq			1
diff_tx_rx_ku_l1b_cal1_lrm_iq	difference of travel between the Tx and Rx lines for ku band:l1b_cal1_lrm_iq mode		ul	time_l1b_cal1_lrm_iq
scale_factor	The data must be multiplied by this factor after reading	1.00e-04		1
add_offset	This offset must be added to the data after reading (and after scaling if needed)	0.000000e+00		1
units	Unit name	m		1
_FillValue	Default value for unused or not computed elements	4294967295		1
coordinates	lon_l1b_cal1_lrm_iq lat_l1b_cal1_lrm_iq			1
diff_tx_rx_c_l1b_cal1_lrm_iq	difference of travel between the Tx and Rx lines for c band:l1b_cal1_lrm_iq mode		ul	time_l1b_cal1_lrm_iq
scale_factor	The data must be multiplied by this factor after reading	1.00e-04		1
add_offset	This offset must be added to the data after reading (and after scaling if needed)	0.000000e+00		1
units	Unit name	m		1
_FillValue	Default value for unused or not computed elements	4294967295		1
coordinates	lon_l1b_cal1_lrm_iq lat_l1b_cal1_lrm_iq			1
flag_ptr_pow_ku_l1b_cal1_lrm_iq	flag associated to the total power of the PTR for ku band : l1b_cal1_lrm_iq mode		sc	time_l1b_cal1_lrm_iq
flag_values	Flag values	0b, 1b		1
_FillValue	Default value for unused or not computed elements	127		1
flag_meanings	Flag meanings	valid invalid		1
coordinates	lon_l1b_cal1_lrm_iq lat_l1b_cal1_lrm_iq			1
flag_ptr_pow_c_l1b_cal1_lrm_iq	flag associated to the total power of the PTR for c band : l1b_cal1_lrm_iq mode		sc	time_l1b_cal1_lrm_iq
flag_values	Flag values	0b, 1b		1
_FillValue	Default value for unused or not computed elements	127		1
flag_meanings	Flag meanings	valid invalid		1
coordinates	lon_l1b_cal1_lrm_iq lat_l1b_cal1_lrm_iq			1
flag_diff_tx_rx_ku_l1b_cal1_lrm_iq	flag associated to the difference of travel between the Tx and Rx lines for ku band : l1b_cal1_lrm_iq mode		sc	time_l1b_cal1_lrm_iq
flag_values	Flag values	0b, 1b		1
_FillValue	Default value for unused or not computed elements	127		1
flag_meanings	Flag meanings	valid invalid		1
coordinates	lon_l1b_cal1_lrm_iq lat_l1b_cal1_lrm_iq			1

Formatted: Font: Not Italic
 Formatted: Font: Not Italic, All caps
 Formatted: Font: Not Italic
 Formatted: Font: Not Italic

flag_diff_tx_rx_c_l1b_cal1_lrm_iq	flag associated to the difference of travel between the Tx and Rx lines for c band : l1b_cal1_lrm_iq mode		sc	time_l1b_cal1_lrm_iq
flag_values	Flag values	0b, 1b		1
_FillValue	Default value for unused or not computed elements	127		1
flag_meanings	Flag meanings	valid invalid		1
coordinates	lon_l1b_cal1_lrm_iq lat_l1b_cal1_lrm_iq			1
flag_freq_ptr_median_ku_l1b_cal1_lrm_iq	flag associated to the frequency of the median point of the PTR in energy for ku band : l1b_cal1_lrm_iq mode		sc	time_l1b_cal1_lrm_iq
flag_values	Flag values	0b, 1b		1
_FillValue	Default value for unused or not computed elements	127		1
flag_meanings	Flag meanings	valid invalid		1
coordinates	lon_l1b_cal1_lrm_iq lat_l1b_cal1_lrm_iq			1
flag_freq_ptr_median_c_l1b_cal1_lrm_iq	flag associated to the frequency of the median point of the PTR in energy for c band : l1b_cal1_lrm_iq mode		sc	time_l1b_cal1_lrm_iq
flag_values	Flag values	0b, 1b		1
_FillValue	Default value for unused or not computed elements	127		1
flag_meanings	Flag meanings	valid invalid		1
coordinates	lon_l1b_cal1_lrm_iq lat_l1b_cal1_lrm_iq			1
ptr_main_width_ku_l1b_cal1_lrm_iq	width of the main lobe of the PTR at ufffd3 dB for ku band:l1b_cal1_lrm_iq mode		sl	time_l1b_cal1_lrm_iq
units	Unit name	Hz		1
_FillValue	Default value for unused or not computed elements	2147483647		1
coordinates	lon_l1b_cal1_lrm_iq lat_l1b_cal1_lrm_iq			1
ptr_main_width_c_l1b_cal1_lrm_iq	width of the main lobe of the PTR at ufffd3 dB for c band:l1b_cal1_lrm_iq mode		sl	time_l1b_cal1_lrm_iq
units	Unit name	Hz		1
_FillValue	Default value for unused or not computed elements	2147483647		1
coordinates	lon_l1b_cal1_lrm_iq lat_l1b_cal1_lrm_iq			1
flag_ptr_main_width_ku_l1b_cal1_lrm_iq	flag associated to the main lobe of the PTR at ufffd3 dB for ku band : l1b_cal1_lrm_iq mode		sc	time_l1b_cal1_lrm_iq
flag_values	Flag values	0b, 1b		1
_FillValue	Default value for unused or not computed elements	127		1
flag_meanings	Flag meanings	valid invalid		1

Formatted: Font: Not Italic
 Formatted: Font: Not Italic, All caps
 Formatted: Font: Not Italic
 Formatted: Font: Not Italic

coordinates	lon_l1b_cal1_irm_iq lat_l1b_cal1_irm_iq			1
flag_ptr_main_width_c_l1b_cal1_irm_iq	flag associated to the main lobe of the PTR at ufffd3 dB for c band : l1b_cal1_irm_iq mode		sc	time_l1b_cal1_irm_iq
flag_values	Flag values	0b, 1b		1
_FillValue	Default value for unused or not computed elements	127		1
flag_meanings	Flag meanings	valid invalid		1
coordinates	lon_l1b_cal1_irm_iq lat_l1b_cal1_irm_iq			1
ptr_sec_lobe_max_ku_l1b_cal1_irm_iq	powers associated with the maxima of the secondary lobes of the PTR for ku band : l1b_cal1_irm_iq mode		ul	time_l1b_cal1_irm_iq ptr_sec_lobe_ind
scale_factor	The data must be multiplied by this factor after reading	1.00e-04		1
add_offset	This offset must be added to the data after reading (and after scaling if needed)	0.000000e+00		1
units	Unit name	FFT power unit		1
_FillValue	Default value for unused or not computed elements	4294967295		1
ptr_sec_lobe_max_c_l1b_cal1_irm_iq	powers associated with the maxima of the secondary lobes of the PTR for c band : l1b_cal1_irm_iq mode		ul	time_l1b_cal1_irm_iq ptr_sec_lobe_ind
scale_factor	The data must be multiplied by this factor after reading	1.00e-04		1
add_offset	This offset must be added to the data after reading (and after scaling if needed)	0.000000e+00		1
units	Unit name	FFT power unit		1
_FillValue	Default value for unused or not computed elements	4294967295		1
ptr_sec_lobe_pos_ku_l1b_cal1_irm_iq	positions in freq. of the maxima of the secondary lobes of the PTR for ku band : l1b_cal1_irm_iq mode		sl	time_l1b_cal1_irm_iq ptr_sec_lobe_ind
units	Unit name	Hz		1
_FillValue	Default value for unused or not computed elements	2147483647		1
ptr_sec_lobe_pos_c_l1b_cal1_irm_iq	positions in freq. of the maxima of the secondary lobes of the PTR for c band : l1b_cal1_irm_iq mode		sl	time_l1b_cal1_irm_iq ptr_sec_lobe_ind
units	Unit name	Hz		1
_FillValue	Default value for unused or not computed elements	2147483647		1
flag_ptr_sec_lobe_ku_l1b_cal1_irm_iq	flags for the secondary lobes of the PTR for ku band : l1b_cal1_irm_iq mode		sc	time_l1b_cal1_irm_iq ptr_sec_lobe_ind
flag_values	Flag values	0b, 1b		1
_FillValue	Default value for unused or not computed elements	127		1
flag_meanings	Flag meanings	valid invalid		1

Formatted: Font: Not Italic
 Formatted: Font: Not Italic, All caps
 Formatted: Font: Not Italic
 Formatted: Font: Not Italic

flag_ptr_sec_lobe_c_l1b_cal1_lrm_iq	flags for the secondary lobes of the PTR for c band : l1b_cal1_lrm_iq mode		sc	time_l1b_cal1_lrm_iq ptr_sec_lobe_ind
flag_values	Flag values	0b, 1b		1
_FillValue	Default value for unused or not computed elements	127		1
flag_meanings	Flag meanings	valid invalid		1
flag_ptr_likelihood_ku_l1b_cal1_lrm_iq	likelihood flag for all the secondary lobes of the PTR for ku band : l1b_cal1_lrm_iq mode		sc	time_l1b_cal1_lrm_iq
flag_values	Flag values	0b, 1b		1
_FillValue	Default value for unused or not computed elements	127		1
flag_meanings	Flag meanings	valid invalid		1
coordinates	lon_l1b_cal1_lrm_iq lat_l1b_cal1_lrm_iq			1
flag_ptr_likelihood_c_l1b_cal1_lrm_iq	likelihood flag for all the secondary lobes of the PTR for c band : l1b_cal1_lrm_iq mode		sc	time_l1b_cal1_lrm_iq
flag_values	Flag values	0b, 1b		1
_FillValue	Default value for unused or not computed elements	127		1
flag_meanings	Flag meanings	valid invalid		1
coordinates	lon_l1b_cal1_lrm_iq lat_l1b_cal1_lrm_iq			1

Table 4-18: Content of the Level 1 measurement data file (SR_1_CAL product) : CAL1_LRM parameters

Formatted: Font: Not Italic
 Formatted: Font: Not Italic, All caps
 Formatted: Font: Not Italic
 Formatted: Font: Not Italic

6.1.1.4.2 CAL1_SAR_Norm

The content of the CAL1_SAR_Norm is described in the table below:

Element name	Description	Range or value	T	D
time_l1b_cal1_sar_norm	UTC : l1b_cal1_sar_norm mode		D	time_l1b_cal1_sar_norm
standard_name	Name of the physical quantity following the NetCDF Climate and Forecast (CF) Metadata Conventions	time		1
calendar		gregorian		1
units	Unit name	seconds since 2000-01-01 00:00:00.0		1
comment	value for the first burst of the first calibration cycle			1
UTC_day_l1b_cal1_sar_norm	day UTC : l1b_cal1_sar_norm mode		ss	time_l1b_cal1_sar_norm
units	Unit name	days since 2000-01-01 00:00:00.0		1
_FillValue	Default value for unused or not computed elements	32767		1
comment	value for the first burst of the first calibration cycle			1
UTC_sec_l1b_cal1_sar_norm	seconds in the day UTC : l1b_cal1_sar_norm mode		D	time_l1b_cal1_sar_norm
units	Unit name	seconds in the day		1
_FillValue	Default value for unused or not computed elements	18446744073709551616		1
comment	value for the first burst of the first calibration cycle			1
GPS_time_l1b_cal1_sar_norm	GPS time : l1b_cal1_sar_norm mode		D	time_l1b_cal1_sar_norm
calendar		gregorian		1
units	Unit name	seconds since 1980-01-06 00:00:00.0		1
_FillValue	Default value for unused or not computed elements	18446744073709551616		1
comment	value for the first burst of the first calibration cycle			1
isp_coarse_time_l1b_cal1_sar_norm	ISP coarse time : l1b_cal1_sar_norm mode		ul	time_l1b_cal1_sar_norm
units	Unit name	second		1
_FillValue	Default value for unused or not computed elements	4294967295		1
comment	value for the first burst of the first calibration cycle			1
isp_fine_time_l1b_cal1_sar_norm	ISP fine time : l1b_cal1_sar_norm mode		sl	time_l1b_cal1_sar_norm
units	Unit name	2~24 second		1
_FillValue	Default value for unused or not computed elements	2147483647		1
comment	value for the first burst of the first calibration cycle			1

Formatted: Font: Not Italic
 Formatted: Font: Not Italic, All caps
 Formatted: Font: Not Italic
 Formatted: Font: Not Italic

sral_fine_time_l1b_cal1_sar_norm	ISP SRAL fine datation : l1b_cal1_sar_norm mode		ul	time_l1b_cal1_sar_norm
units	Unit name	137.5*10^-9 second		1
_FillValue	Default value for unused or not computed elements	4294967295		1
comment	value for the first burst of the first calibration cycle			1
lat_l1b_cal1_sar_norm	latitude : l1b_cal1_sar_norm mode		sl	time_l1b_cal1_sar_norm
standard_name	Name of the physical quantity following the NetCDF Climate and Forecast (CF) Metadata Conventions	latitude		1
scale_factor	The data must be multiplied by this factor after reading	1.00e-06		1
add_offset	This offset must be added to the data after reading (and after scaling if needed)	0.000000e+00		1
units	Unit name	degrees_north		1
_FillValue	Default value for unused or not computed elements	2147483647		1
comment	value for the first burst of the first calibration cycle			1
lon_l1b_cal1_sar_norm	longitude : l1b_cal1_sar_norm mode		sl	time_l1b_cal1_sar_norm
standard_name	Name of the physical quantity following the NetCDF Climate and Forecast (CF) Metadata Conventions	longitude		1
scale_factor	The data must be multiplied by this factor after reading	1.00e-06		1
add_offset	This offset must be added to the data after reading (and after scaling if needed)	0.000000e+00		1
units	Unit name	degrees_east		1
_FillValue	Default value for unused or not computed elements	2147483647		1
comment	value for the first burst of the first calibration cycle			1
alt_l1b_cal1_sar_norm	altitude of satellite : l1b_cal1_sar_norm mode		sl	time_l1b_cal1_sar_norm
scale_factor	The data must be multiplied by this factor after reading	1.00e-04		1
add_offset	This offset must be added to the data after reading (and after scaling if needed)	700000.		1
units	Unit name	m		1
_FillValue	Default value for unused or not computed elements	2147483647		1
coordinates	lon_l1b_cal1_sar_norm lat_l1b_cal1_sar_norm			1
comment	value for the first burst of the first calibration cycle			1
orb_alt_rate_l1b_cal1_sar_norm	orbital altitude rate : l1b_cal1_sar_norm mode		ss	time_l1b_cal1_sar_norm
scale_factor	The data must be multiplied by this factor after reading	1.00e-02		1
add_offset	This offset must be added to the data after reading (and after scaling if needed)	0.000000e+00		1

Formatted: Font: Not Italic
 Formatted: Font: Not Italic, All caps
 Formatted: Font: Not Italic
 Formatted: Font: Not Italic

units	Unit name	m/s		1
_FillValue	Default value for unused or not computed elements	32767		1
coordinates	lon_l1b_cal1_sar_norm lat_l1b_cal1_sar_norm			1
comment	value for the first burst of the first calibration cycle			1
flag_time_status_l1b_cal1_sar_norm	time status flag : l1b_cal1_sar_norm mode		sc	time_l1b_cal1_sar_norm
flag_values	Flag values	0b, 1b		1
comment	flag indicating if the time is synchronized or not with GPS time			1
flag_meanings	Flag meanings	synchronization no_synchronization		1
coordinates	lon_l1b_cal1_sar_norm lat_l1b_cal1_sar_norm			1
flag_time_corr_val_l1b_cal1_sar_norm	time correlation validity flag : l1b_cal1_sar_norm mode		sc	time_l1b_cal1_sar_norm
flag_values	Flag values	0b, 1b, 2b		1
comment	flag indicating if the time correlation information is valid provided by OBSW, valid provided by Ground Segment or invalid			1
flag_meanings	Flag meanings	valid_obs valid_ground_segment invalid		1
coordinates	lon_l1b_cal1_sar_norm lat_l1b_cal1_sar_norm			1
flag_man_pres_l1b_cal1_sar_norm	manoeuvre presence flag: l1b_cal1_sar_norm mode		sc	time_l1b_cal1_sar_norm
flag_values	Flag values	0b, 1b		1
flag_meanings	Flag meanings	no_manoeuvre ongoing_manoeuvre		1
coordinates	lon_l1b_cal1_sar_norm lat_l1b_cal1_sar_norm			1
flag_man_thrust_l1b_cal1_sar_norm	manoeuvre thrust flag: l1b_cal1_sar_norm mode		sc	time_l1b_cal1_sar_norm
flag_values	Flag values	0b, 1b		1
flag_meanings	Flag meanings	no_thrust ongoing_thrust		1
coordinates	lon_l1b_cal1_sar_norm lat_l1b_cal1_sar_norm			1
flag_man_plane_l1b_cal1_sar_norm	manoeuvre plane flag: l1b_cal1_sar_norm mode		sc	time_l1b_cal1_sar_norm
flag_values	Flag values	0b, 1b		1
flag_meanings	Flag meanings	in_plane out_of_plane		1
coordinates	lon_l1b_cal1_sar_norm lat_l1b_cal1_sar_norm			1
flag_gnss_status_l1b_cal1_sar_norm	validity flag for the navigation message from the gnss receiver: l1b_cal1_sar_norm mode		sc	time_l1b_cal1_sar_norm

Formatted: Font: Not Italic
 Formatted: Font: Not Italic, All caps
 Formatted: Font: Not Italic
 Formatted: Font: Not Italic

comment	indicating if the navigation message from the GNSS receiver is valid or not valid/available			1
flag_values	Flag values	0b, 1b		1
flag_meanings	Flag meanings	valid invalid_unavailable		1
coordinates	lon_l1b_cal1_sar_norm lat_l1b_cal1_sar_norm			1
seq_count_l1b_cal1_sar_norm	sequence count : l1b_cal1_sar_norm mode		us	time_l1b_cal1_sar_norm
_FillValue	Default value for unused or not computed elements	65535		1
coordinates	lon_l1b_cal1_sar_norm lat_l1b_cal1_sar_norm			1
isp_time_status_l1b_cal1_sar_norm	ISP time status : l1b_cal1_sar_norm mode		sc	time_l1b_cal1_sar_norm
flag_values	Flag values	0b, 1b		1
_FillValue	Default value for unused or not computed elements	127		1
flag_meanings	Flag meanings	SRAL_OBT_extrapolated SRAL_OBT_updated_with_SMU_OBT		1
coordinates	lon_l1b_cal1_sar_norm lat_l1b_cal1_sar_norm			1
oper_instr_l1b_cal1_sar_norm	operating instrument : l1b_cal1_sar_norm mode		sc	time_l1b_cal1_sar_norm
flag_values	Flag values	0b, 1b		1
_FillValue	Default value for unused or not computed elements	127		1
flag_meanings	Flag meanings	A B		1
coordinates	lon_l1b_cal1_sar_norm lat_l1b_cal1_sar_norm			1
comment	Instrument A stands for SRAL Nominal and instrument B stands for SRAL Redundant			1
ptr_pow_ku_l1b_cal1_sar_norm	total power of the PTR for ku band : l1b_cal1_sar_norm mode		ul	time_l1b_cal1_sar_norm
scale_factor	The data must be multiplied by this factor after reading	1.00e-02		1
add_offset	This offset must be added to the data after reading (and after scaling if needed)	0.000000e+00		1
units	Unit name	FFT power unit		1
_FillValue	Default value for unused or not computed elements	4294967295		1
coordinates	lon_l1b_cal1_sar_norm lat_l1b_cal1_sar_norm			1
ptr_pow_c_l1b_cal1_sar_norm	total power of the PTR for c band : l1b_cal1_sar_norm mode		ul	time_l1b_cal1_sar_norm
scale_factor	The data must be multiplied by this factor after reading	1.00e-02		1
add_offset	This offset must be added to the data after reading (and after scaling if needed)	0.000000e+00		1
units	Unit name	FFT power unit		1

Formatted: Font: Not Italic
 Formatted: Font: Not Italic, All caps
 Formatted: Font: Not Italic
 Formatted: Font: Not Italic

_FillValue	Default value for unused or not computed elements	4294967295		1
coordinates	lon_l1b_cal1_sar_norm lat_l1b_cal1_sar_norm			1
ptr_max_ku_l1b_cal1_sar_norm	maximum value of the PTR for ku band : l1b_cal1_sar_norm mode		ul	time_l1b_cal1_sar_norm
scale_factor	The data must be multiplied by this factor after reading	1.00e-04		1
add_offset	This offset must be added to the data after reading (and after scaling if needed)	0.000000e+00		1
units	Unit name	FFT power unit		1
_FillValue	Default value for unused or not computed elements	4294967295		1
coordinates	lon_l1b_cal1_sar_norm lat_l1b_cal1_sar_norm			1
ptr_max_c_l1b_cal1_sar_norm	maximum value of the PTR for c band : l1b_cal1_sar_norm mode		ul	time_l1b_cal1_sar_norm
scale_factor	The data must be multiplied by this factor after reading	1.00e-04		1
add_offset	This offset must be added to the data after reading (and after scaling if needed)	0.000000e+00		1
units	Unit name	FFT power unit		1
_FillValue	Default value for unused or not computed elements	4294967295		1
coordinates	lon_l1b_cal1_sar_norm lat_l1b_cal1_sar_norm			1
freq_ptr_max_ku_l1b_cal1_sar_norm	frequency associated to the maximum of the PTR for ku band: l1b_cal1_sar_norm mode		sl	time_l1b_cal1_sar_norm
units	Unit name	Hz		1
_FillValue	Default value for unused or not computed elements	2147483647		1
coordinates	lon_l1b_cal1_sar_norm lat_l1b_cal1_sar_norm			1
freq_ptr_max_c_l1b_cal1_sar_norm	frequency associated to the maximum of the PTR for c band: l1b_cal1_sar_norm mode		sl	time_l1b_cal1_sar_norm
units	Unit name	Hz		1
_FillValue	Default value for unused or not computed elements	2147483647		1
coordinates	lon_l1b_cal1_sar_norm lat_l1b_cal1_sar_norm			1
dist_ptr_max_ku_l1b_cal1_sar_norm	distance associated with the maximum value of the PTR for ku band : l1b_cal1_sar_norm mode		ul	time_l1b_cal1_sar_norm
scale_factor	The data must be multiplied by this factor after reading	1.00e-06		1
add_offset	This offset must be added to the data after reading (and after scaling if needed)	0.000000e+00		1
units	Unit name	m		1
_FillValue	Default value for unused or not computed elements	4294967295		1
coordinates	lon_l1b_cal1_sar_norm lat_l1b_cal1_sar_norm			1

Formatted: Font: Not Italic
 Formatted: Font: Not Italic, All caps
 Formatted: Font: Not Italic
 Formatted: Font: Not Italic

dist_ptr_max_c_l1b_cal1_sar_norm	distance associated with the maximum value of the PTR for c band : l1b_cal1_sar_norm mode		ul	time_l1b_cal1_sar_norm
scale_factor	The data must be multiplied by this factor after reading	1.00e-06		1
add_offset	This offset must be added to the data after reading (and after scaling if needed)	0.000000e+00		1
units	Unit name	m		1
_FillValue	Default value for unused or not computed elements	4294967295		1
coordinates	lon_l1b_cal1_sar_norm lat_l1b_cal1_sar_norm			1
freq_ptr_median_ku_l1b_cal1_sar_norm	frequency of the median point of the PTR for ku band:l1b_cal1_sar_norm mode		sl	time_l1b_cal1_sar_norm
units	Unit name	Hz		1
_FillValue	Default value for unused or not computed elements	2147483647		1
coordinates	lon_l1b_cal1_sar_norm lat_l1b_cal1_sar_norm			1
freq_ptr_median_c_l1b_cal1_sar_norm	frequency of the median point of the PTR for c band:l1b_cal1_sar_norm mode		sl	time_l1b_cal1_sar_norm
units	Unit name	Hz		1
_FillValue	Default value for unused or not computed elements	2147483647		1
coordinates	lon_l1b_cal1_sar_norm lat_l1b_cal1_sar_norm			1
diff_tx_rx_ku_l1b_cal1_sar_norm	difference of travel between the Tx and Rx lines for ku band:l1b_cal1_sar_norm mode		ul	time_l1b_cal1_sar_norm
scale_factor	The data must be multiplied by this factor after reading	1.00e-04		1
add_offset	This offset must be added to the data after reading (and after scaling if needed)	0.000000e+00		1
units	Unit name	m		1
_FillValue	Default value for unused or not computed elements	4294967295		1
coordinates	lon_l1b_cal1_sar_norm lat_l1b_cal1_sar_norm			1
diff_tx_rx_c_l1b_cal1_sar_norm	difference of travel between the Tx and Rx lines for c band:l1b_cal1_sar_norm mode		ul	time_l1b_cal1_sar_norm
scale_factor	The data must be multiplied by this factor after reading	1.00e-04		1
add_offset	This offset must be added to the data after reading (and after scaling if needed)	0.000000e+00		1
units	Unit name	m		1
_FillValue	Default value for unused or not computed elements	4294967295		1
coordinates	lon_l1b_cal1_sar_norm lat_l1b_cal1_sar_norm			1
flag_ptr_pow_ku_l1b_cal1_sar_norm	flag associated to the total power of the PTR for ku band : l1b_cal1_sar_norm mode		sc	time_l1b_cal1_sar_norm

Formatted: Font: Not Italic
 Formatted: Font: Not Italic, All caps
 Formatted: Font: Not Italic
 Formatted: Font: Not Italic

flag_values	Flag values	0b, 1b		1
_FillValue	Default value for unused or not computed elements	127		1
flag_meanings	Flag meanings	valid invalid		1
coordinates	lon_l1b_cal1_sar_norm lat_l1b_cal1_sar_norm			1
flag_ptr_pow_c_l1b_cal1_sar_norm	flag associated to the total power of the PTR for c band : l1b_cal1_sar_norm mode		sc	time_l1b_cal1_sar_norm
flag_values	Flag values	0b, 1b		1
_FillValue	Default value for unused or not computed elements	127		1
flag_meanings	Flag meanings	valid invalid		1
coordinates	lon_l1b_cal1_sar_norm lat_l1b_cal1_sar_norm			1
flag_diff_tx_rx_ku_l1b_cal1_sar_norm	flag associated to the difference of travel between the Tx and Rx lines for ku band : l1b_cal1_sar_norm mode		sc	time_l1b_cal1_sar_norm
flag_values	Flag values	0b, 1b		1
_FillValue	Default value for unused or not computed elements	127		1
flag_meanings	Flag meanings	valid invalid		1
coordinates	lon_l1b_cal1_sar_norm lat_l1b_cal1_sar_norm			1
flag_diff_tx_rx_c_l1b_cal1_sar_norm	flag associated to the difference of travel between the Tx and Rx lines for c band : l1b_cal1_sar_norm mode		sc	time_l1b_cal1_sar_norm
flag_values	Flag values	0b, 1b		1
_FillValue	Default value for unused or not computed elements	127		1
flag_meanings	Flag meanings	valid invalid		1
coordinates	lon_l1b_cal1_sar_norm lat_l1b_cal1_sar_norm			1
flag_freq_ptr_median_ku_l1b_cal1_sar_norm	flag associated to the frequency of the median point of the PTR in energy for ku band : l1b_cal1_sar_norm mode		sc	time_l1b_cal1_sar_norm
flag_values	Flag values	0b, 1b		1
_FillValue	Default value for unused or not computed elements	127		1
flag_meanings	Flag meanings	valid invalid		1
coordinates	lon_l1b_cal1_sar_norm lat_l1b_cal1_sar_norm			1
flag_freq_ptr_median_c_l1b_cal1_sar_norm	flag associated to the frequency of the median point of the PTR in energy for c band : l1b_cal1_sar_norm mode		sc	time_l1b_cal1_sar_norm
flag_values	Flag values	0b, 1b		1
_FillValue	Default value for unused or not computed elements	127		1

Formatted: Font: Not Italic
 Formatted: Font: Not Italic, All caps
 Formatted: Font: Not Italic
 Formatted: Font: Not Italic

flag_meanings	Flag meanings	valid invalid		1
coordinates	lon_l1b_cal1_sar_norm lat_l1b_cal1_sar_norm			1
ptr_main_width_ku_l1b_cal1_sar_norm	width of the main lobe of the PTR at ufffd3 dB for ku band:l1b_cal1_sar_norm mode		sl	time_l1b_cal1_sar_norm
units	Unit name	Hz		1
_FillValue	Default value for unused or not computed elements	2147483647		1
coordinates	lon_l1b_cal1_sar_norm lat_l1b_cal1_sar_norm			1
ptr_main_width_c_l1b_cal1_sar_norm	width of the main lobe of the PTR at ufffd3 dB for c band:l1b_cal1_sar_norm mode		sl	time_l1b_cal1_sar_norm
units	Unit name	Hz		1
_FillValue	Default value for unused or not computed elements	2147483647		1
coordinates	lon_l1b_cal1_sar_norm lat_l1b_cal1_sar_norm			1
flag_ptr_main_width_ku_l1b_cal1_sar_norm	flag associated to the main lobe of the PTR at ufffd3 dB for ku band : l1b_cal1_sar_norm mode		sc	time_l1b_cal1_sar_norm
flag_values	Flag values	0b, 1b		1
_FillValue	Default value for unused or not computed elements	127		1
flag_meanings	Flag meanings	valid invalid		1
coordinates	lon_l1b_cal1_sar_norm lat_l1b_cal1_sar_norm			1
flag_ptr_main_width_c_l1b_cal1_sar_norm	flag associated to the main lobe of the PTR at ufffd3 dB for c band : l1b_cal1_sar_norm mode		sc	time_l1b_cal1_sar_norm
flag_values	Flag values	0b, 1b		1
_FillValue	Default value for unused or not computed elements	127		1
flag_meanings	Flag meanings	valid invalid		1
coordinates	lon_l1b_cal1_sar_norm lat_l1b_cal1_sar_norm			1
ptr_sec_lobe_max_ku_l1b_cal1_sar_norm	powers associated with the maxima of the secondary lobes of the PTR for ku band : l1b_cal1_sar_norm mode		ul	time_l1b_cal1_sar_norm ptr_sec_lobe_ind
scale_factor	The data must be multiplied by this factor after reading	1.00e-04		1
add_offset	This offset must be added to the data after reading (and after scaling if needed)	0.000000e+00		1
units	Unit name	FFT power unit		1
_FillValue	Default value for unused or not computed elements	4294967295		1
ptr_sec_lobe_max_c_l1b_cal1_sar_norm	powers associated with the maxima of the secondary lobes of the PTR for c band : l1b_cal1_sar_norm mode		ul	time_l1b_cal1_sar_norm ptr_sec_lobe_ind

Formatted: Font: Not Italic
 Formatted: Font: Not Italic, All caps
 Formatted: Font: Not Italic
 Formatted: Font: Not Italic

scale_factor	The data must be multiplied by this factor after reading	1.00e-04		1
add_offset	This offset must be added to the data after reading (and after scaling if needed)	0.000000e+00		1
units	Unit name	FFT power unit		1
_FillValue	Default value for unused or not computed elements	4294967295		1
ptr_sec_lobe_pos_ku_l1b_cal1_sar_norm	positions in freq. of the maxima of the secondary lobes of the PTR for ku band : l1b_cal1_sar_norm mode		sl	time_l1b_cal1_sar_norm ptr_sec_lobe_ind
units	Unit name	Hz		1
_FillValue	Default value for unused or not computed elements	2147483647		1
ptr_sec_lobe_pos_c_l1b_cal1_sar_norm	positions in freq. of the maxima of the secondary lobes of the PTR for c band : l1b_cal1_sar_norm mode		sl	time_l1b_cal1_sar_norm ptr_sec_lobe_ind
units	Unit name	Hz		1
_FillValue	Default value for unused or not computed elements	2147483647		1
flag_ptr_sec_lobe_ku_l1b_cal1_sar_norm	flags for the secondary lobes of the PTR for ku band : l1b_cal1_sar_norm mode		sc	time_l1b_cal1_sar_norm ptr_sec_lobe_ind
flag_values	Flag values	0b, 1b		1
_FillValue	Default value for unused or not computed elements	127		1
flag_meanings	Flag meanings	valid invalid		1
flag_ptr_sec_lobe_c_l1b_cal1_sar_norm	flags for the secondary lobes of the PTR for c band : l1b_cal1_sar_norm mode		sc	time_l1b_cal1_sar_norm ptr_sec_lobe_ind
flag_values	Flag values	0b, 1b		1
_FillValue	Default value for unused or not computed elements	127		1
flag_meanings	Flag meanings	valid invalid		1
flag_ptr_likelihood_ku_l1b_cal1_sar_norm	likelihood flag for all the secondary lobes of the PTR for ku band : l1b_cal1_sar_norm mode		sc	time_l1b_cal1_sar_norm
flag_values	Flag values	0b, 1b		1
_FillValue	Default value for unused or not computed elements	127		1
flag_meanings	Flag meanings	valid invalid		1
coordinates	lon_l1b_cal1_sar_norm lat_l1b_cal1_sar_norm			1
flag_ptr_likelihood_c_l1b_cal1_sar_norm	likelihood flag for all the secondary lobes of the PTR for c band : l1b_cal1_sar_norm mode		sc	time_l1b_cal1_sar_norm
flag_values	Flag values	0b, 1b		1
_FillValue	Default value for unused or not computed elements	127		1

Formatted: Font: Not Italic
 Formatted: Font: Not Italic, All caps
 Formatted: Font: Not Italic
 Formatted: Font: Not Italic

flag_meanings	Flag meanings	valid invalid		1
coordinates	lon_l1b_cal1_sar_norm lat_l1b_cal1_sar_norm			1
burst_power_cor_l1b_cal1_sar_norm	burst power corrections : l1b_cal1_sar_norm mode		ul	time_l1b_cal1_sar_norm sar_ku_pulse_burst_ind
scale_factor	The data must be multiplied by this factor after reading	1.00e-04		1
add_offset	This offset must be added to the data after reading (and after scaling if needed)	0.000000e+00		1
units	Unit name	FFT power unit		1
_FillValue	Default value for unused or not computed elements	4294967295		1
burst_phase_cor_l1b_cal1_sar_norm	burst phase corrections : l1b_cal1_sar_norm mode		sl	time_l1b_cal1_sar_norm sar_ku_pulse_burst_ind
scale_factor	The data must be multiplied by this factor after reading	1.00e-04		1
add_offset	This offset must be added to the data after reading (and after scaling if needed)	0.000000e+00		1
units	Unit name	radian		1
_FillValue	Default value for unused or not computed elements	2147483647		1

Table 4-19: Content of the Level 1 measurement data file (SR_1_CAL product) : CAL1_SAR_Norm parameters

6.1.1.4.3 CAL1_SAR_Auto

The content of the CAL1_SAR_Auto is described in the table below:

Element name	Description	Range or value	T	D
time_l1b_cal1_sar_auto	UTC : l1b_cal1_sar_auto mode		D	time_l1b_cal1_sar_auto
standard_name	Name of the physical quantity following the NetCDF Climate and Forecast (CF) Metadata Conventions	time		1
calendar		gregorian		1
units	Unit name	seconds since 2000-01-01 00:00:00.0		1
comment	value for the first burst of the first calibration cycle			1
UTC_day_l1b_cal1_sar_auto	day UTC : l1b_cal1_sar_auto mode		ss	time_l1b_cal1_sar_auto
units	Unit name	days since 2000-01-01 00:00:00.0		1

Formatted: Font: Not Italic
 Formatted: Font: Not Italic, All caps
 Formatted: Font: Not Italic
 Formatted: Font: Not Italic

_FillValue	Default value for unused or not computed elements	32767		1
comment	value for the first burst of the first calibration cycle			1
UTC_sec_l1b_cal1_sar_auto	seconds in the day UTC : l1b_cal1_sar_auto mode		D	time_l1b_cal1_sar_auto
units	Unit name	seconds in the day		1
_FillValue	Default value for unused or not computed elements	18446744073709551616		1
comment	value for the first burst of the first calibration cycle			1
GPS_time_l1b_cal1_sar_auto	GPS time : l1b_cal1_sar_auto mode		D	time_l1b_cal1_sar_auto
calendar		gregorian		1
units	Unit name	seconds since 1980-01-06 00:00:00.0		1
_FillValue	Default value for unused or not computed elements	18446744073709551616		1
comment	value for the first burst of the first calibration cycle			1
isp_coarse_time_l1b_cal1_sar_auto	ISP coarse time : l1b_cal1_sar_auto mode		ul	time_l1b_cal1_sar_auto
units	Unit name	second		1
_FillValue	Default value for unused or not computed elements	4294967295		1
comment	value for the first burst of the first calibration cycle			1
isp_fine_time_l1b_cal1_sar_auto	ISP fine time : l1b_cal1_sar_auto mode		sl	time_l1b_cal1_sar_auto
units	Unit name	2 ²⁴ second		1
_FillValue	Default value for unused or not computed elements	2147483647		1
comment	value for the first burst of the first calibration cycle			1
sral_fine_time_l1b_cal1_sar_auto	ISP SRAL fine datation : l1b_cal1_sar_auto mode		ul	time_l1b_cal1_sar_auto
units	Unit name	137.5*10 ⁻⁹ second		1
_FillValue	Default value for unused or not computed elements	4294967295		1
comment	value for the first burst of the first calibration cycle			1
lat_l1b_cal1_sar_auto	latitude : l1b_cal1_sar_auto mode		sl	time_l1b_cal1_sar_auto
standard_name	Name of the physical quantity following the NetCDF Climate and Forecast (CF) Metadata Conventions	latitude		1
scale_factor	The data must be multiplied by this factor after reading	1.00e-06		1
add_offset	This offset must be added to the data after reading (and after scaling if needed)	0.000000e+00		1
units	Unit name	degrees_north		1
_FillValue	Default value for unused or not computed elements	2147483647		1
lon_l1b_cal1_sar_auto	longitude : l1b_cal1_sar_auto mode		sl	time_l1b_cal1_sar_auto

Formatted: Font: Not Italic
 Formatted: Font: Not Italic, All caps
 Formatted: Font: Not Italic
 Formatted: Font: Not Italic

standard_name	Name of the physical quantity following the NetCDF Climate and Forecast (CF) Metadata Conventions	longitude		1
scale_factor	The data must be multiplied by this factor after reading	1.00e-06		1
add_offset	This offset must be added to the data after reading (and after scaling if needed)	0.000000e+00		1
units	Unit name	degrees_east		1
_FillValue	Default value for unused or not computed elements	2147483647		1
alt_l1b_cal1_sar_auto	altitude of satellite : l1b_cal1_sar_auto mode		sl	time_l1b_cal1_sar_auto
scale_factor	The data must be multiplied by this factor after reading	1.00e-04		1
add_offset	This offset must be added to the data after reading (and after scaling if needed)	700000.		1
units	Unit name	m		1
_FillValue	Default value for unused or not computed elements	2147483647		1
coordinates	lon_l1b_cal1_sar_auto lat_l1b_cal1_sar_auto			1
orb_alt_rate_l1b_cal1_sar_auto	orbital altitude rate : l1b_cal1_sar_auto mode		ss	time_l1b_cal1_sar_auto
scale_factor	The data must be multiplied by this factor after reading	1.00e-02		1
add_offset	This offset must be added to the data after reading (and after scaling if needed)	0.000000e+00		1
units	Unit name	m/s		1
_FillValue	Default value for unused or not computed elements	32767		1
coordinates	lon_l1b_cal1_sar_auto lat_l1b_cal1_sar_auto			1
flag_time_status_l1b_cal1_sar_auto	time status flag : l1b_cal1_sar_auto mode		sc	time_l1b_cal1_sar_auto
flag_values	Flag values	0b, 1b		1
comment	flag indicating if the time is synchronized or not with GPS time			1
flag_meanings	Flag meanings	synchronization no_synchronization		1
coordinates	lon_l1b_cal1_sar_auto lat_l1b_cal1_sar_auto			1
flag_time_corr_val_l1b_cal1_sar_auto	time correlation validity flag : l1b_cal1_sar_auto mode		sc	time_l1b_cal1_sar_auto
flag_values	Flag values	0b, 1b, 2b		1
comment	flag indicating if the time correlation information is valid provided by OBSW, valid provided by Ground Segment or invalid			1
flag_meanings	Flag meanings	valid_obsw valid_ground_segment invalid		1
coordinates	lon_l1b_cal1_sar_auto lat_l1b_cal1_sar_auto			1

Formatted: Font: Not Italic
 Formatted: Font: Not Italic, All caps
 Formatted: Font: Not Italic
 Formatted: Font: Not Italic

flag_man_pres_l1b_cal1_sar_auto	manoeuvre presence flag: l1b_cal1_sar_auto mode		sc	time_l1b_cal1_sar_auto
flag_values	Flag values	0b, 1b		1
flag_meanings	Flag meanings	no_manoeuvre ongoing_manoeuvre		1
coordinates	lon_l1b_cal1_sar_auto lat_l1b_cal1_sar_auto			1
flag_man_thrust_l1b_cal1_sar_auto	manoeuvre thrust flag: l1b_cal1_sar_auto mode		sc	time_l1b_cal1_sar_auto
flag_values	Flag values	0b, 1b		1
flag_meanings	Flag meanings	no_thrust ongoing_thrust		1
coordinates	lon_l1b_cal1_sar_auto lat_l1b_cal1_sar_auto			1
flag_man_plane_l1b_cal1_sar_auto	manoeuvre plane flag: l1b_cal1_sar_auto mode		sc	time_l1b_cal1_sar_auto
flag_values	Flag values	0b, 1b		1
flag_meanings	Flag meanings	in_plane out_of_plane		1
coordinates	lon_l1b_cal1_sar_auto lat_l1b_cal1_sar_auto			1
flag_gnss_status_l1b_cal1_sar_auto	validity flag for the navigation message from the gnss receiver: l1b_cal1_sar_auto mode		sc	time_l1b_cal1_sar_auto
comment	indicating if the navigation message from the GNSS receiver is valid or not valid/available			1
flag_values	Flag values	0b, 1b		1
flag_meanings	Flag meanings	valid invalid_unavailable		1
coordinates	lon_l1b_cal1_sar_auto lat_l1b_cal1_sar_auto			1
seq_count_l1b_cal1_sar_auto	sequence count : l1b_cal1_sar_auto mode		us	time_l1b_cal1_sar_auto
_FillValue	Default value for unused or not computed elements	65535		1
coordinates	lon_l1b_cal1_sar_auto lat_l1b_cal1_sar_auto			1
comment	value for the first burst of the first calibration cycle			1
isp_time_status_l1b_cal1_sar_auto	ISP time status : l1b_cal1_sar_auto mode		sc	time_l1b_cal1_sar_auto
flag_values	Flag values	0b, 1b		1
_FillValue	Default value for unused or not computed elements	127		1
flag_meanings	Flag meanings	SRAL_OBT_extrapolated SRAL_OBT_updated_with_SMU_OBT		1
coordinates	lon_l1b_cal1_sar_auto lat_l1b_cal1_sar_auto			1
comment	value for the first burst of the first calibration cycle			1
oper_instr_l1b_cal1_sar_auto	operating instrument : l1b_cal1_sar_auto mode		sc	time_l1b_cal1_sar_auto

Formatted: Font: Not Italic
 Formatted: Font: Not Italic, All caps
 Formatted: Font: Not Italic
 Formatted: Font: Not Italic

flag_values	Flag values	0b, 1b		1
_FillValue	Default value for unused or not computed elements	127		1
flag_meanings	Flag meanings	A B		1
coordinates	lon_l1b_cal1_sar_auto lat_l1b_cal1_sar_auto			1
comment	value for the first burst of the first calibration cycle - Instrument A stands for SRAL Nominal and instrument B stands for SRAL Redundant			1
agc_ref_ku_l1b_cal1_sar_auto	AGC reference values uffd Ku band : l1b_cal1_sar_auto mode		ss	time_l1b_cal1_sar_auto agc_ind
scale_factor	The data must be multiplied by this factor after reading	1.00e-02		1
add_offset	This offset must be added to the data after reading (and after scaling if needed)	0.000000e+00		1
units	Unit name	dB		1
_FillValue	Default value for unused or not computed elements	32767		1
coordinates	lon_l1b_cal1_sar_auto lat_l1b_cal1_sar_auto			1
agc_cor_ku_l1b_cal1_sar_auto	AGC corrected values uffd Ku band : l1b_cal1_sar_auto mode		ss	time_l1b_cal1_sar_auto agc_ind
scale_factor	The data must be multiplied by this factor after reading	1.00e-02		1
add_offset	This offset must be added to the data after reading (and after scaling if needed)	0.000000e+00		1
units	Unit name	dB		1
_FillValue	Default value for unused or not computed elements	32767		1
coordinates	lon_l1b_cal1_sar_auto lat_l1b_cal1_sar_auto			1
agc_ref_c_l1b_cal1_sar_auto	AGC reference values uffd C band : l1b_cal1_sar_auto mode		ss	time_l1b_cal1_sar_auto agc_ind
scale_factor	The data must be multiplied by this factor after reading	1.00e-02		1
add_offset	This offset must be added to the data after reading (and after scaling if needed)	0.000000e+00		1
units	Unit name	dB		1
_FillValue	Default value for unused or not computed elements	32767		1
coordinates	lon_l1b_cal1_sar_auto lat_l1b_cal1_sar_auto			1
agc_cor_c_l1b_cal1_sar_auto	AGC corrected values uffd C band : l1b_cal1_sar_auto mode		ss	time_l1b_cal1_sar_auto agc_ind
scale_factor	The data must be multiplied by this factor after reading	1.00e-02		1
add_offset	This offset must be added to the data after reading (and after scaling if needed)	0.000000e+00		1

Formatted: Font: Not Italic
 Formatted: Font: Not Italic, All caps
 Formatted: Font: Not Italic
 Formatted: Font: Not Italic

	needed)			
units	Unit name		dB	1
_FillValue	Default value for unused or not computed elements		32767	1
coordinates	lon_l1b_cal1_sar_auto lat_l1b_cal1_sar_auto			1
switch_att_ku_l1b_cal1_sar_auto	ku band ku/c switch attenuation : l1b_cal1_sar_auto mode			ss time_l1b_cal1_sar_auto
scale_factor	The data must be multiplied by this factor after reading		1.00e-02	1
add_offset	This offset must be added to the data after reading (and after scaling if needed)		0.000000e+00	1
units	Unit name		dB	1
_FillValue	Default value for unused or not computed elements		32767	1
coordinates	lon_l1b_cal1_sar_auto lat_l1b_cal1_sar_auto			1
switch_att_c_l1b_cal1_sar_auto	c band ku/c switch attenuation : l1b_cal1_sar_auto mode			ss time_l1b_cal1_sar_auto
scale_factor	The data must be multiplied by this factor after reading		1.00e-02	1
add_offset	This offset must be added to the data after reading (and after scaling if needed)		0.000000e+00	1
units	Unit name		dB	1
_FillValue	Default value for unused or not computed elements		32767	1
coordinates	lon_l1b_cal1_sar_auto lat_l1b_cal1_sar_auto			1

Table 4-20: Content of the Level 1 measurement data file (SR_1_CAL product) : CAL1_SAR_Auto parameters

6.1.1.4.4 CAL2_SAR_Ku

The content of the CAL2_SAR_Ku is described in the table below:

Element name	Description	Range or value	T	D
time_l1b_cal2_sar_ku	UTC : l1b_cal2_sar_ku mode		D	time_l1b_cal2_sar_ku
standard_name	Name of the physical quantity following the NetCDF Climate and Forecast (CF) Metadata Conventions	time		1
calendar		gregorian		1
units	Unit name	seconds since 2000-01-01 00:00:00.0		1

Formatted: Font: Not Italic
 Formatted: Font: Not Italic, All caps
 Formatted: Font: Not Italic
 Formatted: Font: Not Italic

comment	value for the first burst of the first calibration cycle			1
UTC_day_l1b_cal2_sar_ku	day UTC : l1b_cal2_sar_ku mode		ss	time_l1b_cal2_sar_ku
units	Unit name	days since 2000-01-01 00:00:00.0		1
_FillValue	Default value for unused or not computed elements	32767		1
comment	value for the first burst of the first calibration cycle			1
UTC_sec_l1b_cal2_sar_ku	seconds in the day UTC : l1b_cal2_sar_ku mode		D	time_l1b_cal2_sar_ku
units	Unit name	seconds in the day		1
_FillValue	Default value for unused or not computed elements	18446744073709551616		1
comment	value for the first burst of the first calibration cycle			1
GPS_time_l1b_cal2_sar_ku	GPS time : l1b_cal2_sar_ku mode		D	time_l1b_cal2_sar_ku
calendar		gregorian		1
units	Unit name	seconds since 1980-01-06 00:00:00.0		1
_FillValue	Default value for unused or not computed elements	18446744073709551616		1
comment	value for the first burst of the first calibration cycle			1
isp_coarse_time_l1b_cal2_sar_ku	ISP coarse time : l1b_cal2_sar_ku mode		ul	time_l1b_cal2_sar_ku
units	Unit name	second		1
_FillValue	Default value for unused or not computed elements	4294967295		1
comment	value for the first burst of the first calibration cycle			1
isp_fine_time_l1b_cal2_sar_ku	ISP fine time : l1b_cal2_sar_ku mode		sl	time_l1b_cal2_sar_ku
units	Unit name	2^24 second		1
_FillValue	Default value for unused or not computed elements	2147483647		1
comment	value for the first burst of the first calibration cycle			1
sral_fine_time_l1b_cal2_sar_ku	ISP SRAL fine datation : l1b_cal2_sar_ku mode		ul	time_l1b_cal2_sar_ku
units	Unit name	137.5*10^9 second		1
_FillValue	Default value for unused or not computed elements	4294967295		1
comment	value for the first burst of the first calibration cycle			1
lat_l1b_cal2_sar_ku	latitude : l1b_cal2_sar_ku mode		sl	time_l1b_cal2_sar_ku
standard_name	Name of the physical quantity following the NetCDF Climate and Forecast (CF) Metadata Conventions	latitude		1
scale_factor	The data must be multiplied by this factor after reading	1.00e-06		1
add_offset	This offset must be added to the data after reading (and after scaling if needed)	0.000000e+00		1

Formatted: Font: Not Italic
 Formatted: Font: Not Italic, All caps
 Formatted: Font: Not Italic
 Formatted: Font: Not Italic

units	Unit name	degrees_north		1
_FillValue	Default value for unused or not computed elements	2147483647		1
comment	value for the first burst of the first calibration cycle			1
lon_l1b_cal2_sar_ku	longitude : l1b_cal2_sar_ku mode		sl	time_l1b_cal2_sar_ku
standard_name	Name of the physical quantity following the NetCDF Climate and Forecast (CF) Metadata Conventions	longitude		1
scale_factor	The data must be multiplied by this factor after reading	1.00e-06		1
add_offset	This offset must be added to the data after reading (and after scaling if needed)	0.000000e+00		1
units	Unit name	degrees_east		1
_FillValue	Default value for unused or not computed elements	2147483647		1
comment	value for the first burst of the first calibration cycle			1
alt_l1b_cal2_sar_ku	altitude of satellite : l1b_cal2_sar_ku mode		sl	time_l1b_cal2_sar_ku
scale_factor	The data must be multiplied by this factor after reading	1.00e-04		1
add_offset	This offset must be added to the data after reading (and after scaling if needed)	700000.		1
units	Unit name	m		1
_FillValue	Default value for unused or not computed elements	2147483647		1
coordinates	lon_l1b_cal2_sar_ku lat_l1b_cal2_sar_ku			1
comment	value for the first burst of the first calibration cycle			1
orb_alt_rate_l1b_cal2_sar_ku	orbital altitude rate : l1b_cal2_sar_ku mode		ss	time_l1b_cal2_sar_ku
scale_factor	The data must be multiplied by this factor after reading	1.00e-02		1
add_offset	This offset must be added to the data after reading (and after scaling if needed)	0.000000e+00		1
units	Unit name	m/s		1
_FillValue	Default value for unused or not computed elements	32767		1
coordinates	lon_l1b_cal2_sar_ku lat_l1b_cal2_sar_ku			1
comment	value for the first burst of the first calibration cycle			1
flag_time_status_l1b_cal2_sar_ku	time status flag : l1b_cal2_sar_ku mode		sc	time_l1b_cal2_sar_ku
flag_values	Flag values	0b, 1b		1
comment	flag indicating if the time is synchronized or not with GPS time			1
flag_meanings	Flag meanings	synchronization no_synchronization		1
coordinates	lon_l1b_cal2_sar_ku lat_l1b_cal2_sar_ku			1

Formatted: Font: Not Italic
 Formatted: Font: Not Italic, All caps
 Formatted: Font: Not Italic
 Formatted: Font: Not Italic

flag_time_corr_val_l1b_cal2_sar_ku		time correlation validity flag : l1b_cal2_sar_ku mode	sc	time_l1b_cal2_sar_ku
flag_values	Flag values	0b, 1b, 2b		1
comment	flag indicating if the time correlation information is valid provided by OBSW, valid provided by Ground Segment or invalid			1
flag_meanings	Flag meanings	valid_obsw valid_ground_segment invalid		1
coordinates	lon_l1b_cal2_sar_ku lat_l1b_cal2_sar_ku			1
flag_man_pres_l1b_cal2_sar_ku		manoeuvre presence flag: l1b_cal2_sar_ku mode	sc	time_l1b_cal2_sar_ku
flag_values	Flag values	0b, 1b		1
flag_meanings	Flag meanings	no_manoeuvre ongoing_manoeuvre		1
coordinates	lon_l1b_cal2_sar_ku lat_l1b_cal2_sar_ku			1
flag_man_thrust_l1b_cal2_sar_ku		manoeuvre thrust flag: l1b_cal2_sar_ku mode	sc	time_l1b_cal2_sar_ku
flag_values	Flag values	0b, 1b		1
flag_meanings	Flag meanings	no_thrust ongoing_thrust		1
coordinates	lon_l1b_cal2_sar_ku lat_l1b_cal2_sar_ku			1
flag_man_plane_l1b_cal2_sar_ku		manoeuvre plane flag: l1b_cal2_sar_ku mode	sc	time_l1b_cal2_sar_ku
flag_values	Flag values	0b, 1b		1
flag_meanings	Flag meanings	in_plane out_of_plane		1
coordinates	lon_l1b_cal2_sar_ku lat_l1b_cal2_sar_ku			1
flag_gnss_status_l1b_cal2_sar_ku		validity flag for the navigation message from the gnss receiver: l1b_cal2_sar_ku mode	sc	time_l1b_cal2_sar_ku
comment	indicating if the navigation message from the GNSS receiver is valid or not valid/available			1
flag_values	Flag values	0b, 1b		1
flag_meanings	Flag meanings	valid invalid_unavailable		1
coordinates	lon_l1b_cal2_sar_ku lat_l1b_cal2_sar_ku			1
seq_count_l1b_cal2_sar_ku		sequence count : l1b_cal2_sar_ku mode	us	time_l1b_cal2_sar_ku
_FillValue	Default value for unused or not computed elements	65535		1
coordinates	lon_l1b_cal2_sar_ku lat_l1b_cal2_sar_ku			1
comment	value for the first burst of the first calibration cycle			1

Formatted: Font: Not Italic
 Formatted: Font: Not Italic, All caps
 Formatted: Font: Not Italic
 Formatted: Font: Not Italic

isp_time_status_l1b_cal2_sar_ku	ISP time status : l1b_cal2_sar_ku mode		sc	time_l1b_cal2_sar_ku
flag_values	Flag values	0b, 1b		1
_FillValue	Default value for unused or not computed elements	127		1
flag_meanings	Flag meanings	SRAL_OBT_extrapolated SRAL_OBT_updated_with_SMU_OBT		1
coordinates	lon_l1b_cal2_sar_ku lat_l1b_cal2_sar_ku			1
comment	value for the first burst of the first calibration cycle			1
oper_instr_l1b_cal2_sar_ku	operating instrument : l1b_cal2_sar_ku mode		sc	time_l1b_cal2_sar_ku
flag_values	Flag values	0b, 1b		1
_FillValue	Default value for unused or not computed elements	127		1
flag_meanings	Flag meanings	A B		1
coordinates	lon_l1b_cal2_sar_ku lat_l1b_cal2_sar_ku			1
comment	value for the first burst of the first calibration cycle - Instrument A stands for SRAL Nominal and instrument B stands for SRAL Redundant			1
gprw_mean_left_l1b_cal2_sar_ku	mean value of the left side of the GPRW: l1b_cal2_sar_ku mode		ss	time_l1b_cal2_sar_ku
scale_factor	The data must be multiplied by this factor after reading	1.00e-02		1
add_offset	This offset must be added to the data after reading (and after scaling if needed)	0.000000e+00		1
units	Unit name	dB		1
_FillValue	Default value for unused or not computed elements	32767		1
flag_gprw_mean_left_l1b_cal2_sar_ku	flag associated to the mean value of the left side of the GPRW: l1b_cal2_sar_ku mode		sc	time_l1b_cal2_sar_ku
flag_values	Flag values	0b, 1b		1
_FillValue	Default value for unused or not computed elements	127		1
flag_meanings	Flag meanings	valid invalid		1
gprw_mean_right_l1b_cal2_sar_ku	mean value of the right side of the GPRW: l1b_cal2_sar_ku mode		ss	time_l1b_cal2_sar_ku
scale_factor	The data must be multiplied by this factor after reading	1.00e-02		1
add_offset	This offset must be added to the data after reading (and after scaling if needed)	0.000000e+00		1
units	Unit name	dB		1
_FillValue	Default value for unused or not computed elements	32767		1
flag_gprw_mean_right_l1b_cal2_sar_ku	flag associated to the mean value of the right side of the GPRW: l1b_cal2_sar_ku mode		sc	time_l1b_cal2_sar_ku

Formatted: Font: Not Italic
 Formatted: Font: Not Italic, All caps
 Formatted: Font: Not Italic
 Formatted: Font: Not Italic

flag_values	Flag values	0b, 1b		1
_FillValue	Default value for unused or not computed elements	127		1
flag_meanings	Flag meanings	valid invalid		1
gprw_stdev_left_l1b_cal2_sar_ku	standard deviation of the left side of the GPRW: l1b_cal2_sar_ku mode		us	time_l1b_cal2_sar_ku
scale_factor	The data must be multiplied by this factor after reading	1.00e-02		1
add_offset	This offset must be added to the data after reading (and after scaling if needed)	0.000000e+00		1
units	Unit name	dB		1
_FillValue	Default value for unused or not computed elements	65535		1
flag_gprw_stdev_left_l1b_cal2_sar_ku	flag associated to the standard deviation of the left side of the GPRW: l1b_cal2_sar_ku mode		sc	time_l1b_cal2_sar_ku
flag_values	Flag values	0b, 1b		1
_FillValue	Default value for unused or not computed elements	127		1
flag_meanings	Flag meanings	valid invalid		1
gprw_stdev_right_l1b_cal2_sar_ku	standard deviation of the right side of the GPRW: l1b_cal2_sar_ku mode		us	time_l1b_cal2_sar_ku
scale_factor	The data must be multiplied by this factor after reading	1.00e-02		1
add_offset	This offset must be added to the data after reading (and after scaling if needed)	0.000000e+00		1
units	Unit name	dB		1
_FillValue	Default value for unused or not computed elements	65535		1
flag_gprw_stdev_right_l1b_cal2_sar_ku	flag associated to the standard deviation of the right side of the GPRW: l1b_cal2_sar_ku mode		sc	time_l1b_cal2_sar_ku
flag_values	Flag values	0b, 1b		1
_FillValue	Default value for unused or not computed elements	127		1
flag_meanings	Flag meanings	valid invalid		1
gprw_diff_left_l1b_cal2_sar_ku	difference between the min and max values of the left side of the GPRW: l1b_cal2_sar_ku mode		ss	time_l1b_cal2_sar_ku
scale_factor	The data must be multiplied by this factor after reading	1.00e-02		1
add_offset	This offset must be added to the data after reading (and after scaling if needed)	0.000000e+00		1
units	Unit name	dB		1
_FillValue	Default value for unused or not computed elements	32767		1
flag_gprw_diff_left_l1b_cal2_sar_ku	flag associated to the difference between the min and max values of the left side of the GPRW: l1b_cal2_sar_ku mode		sc	time_l1b_cal2_sar_ku

Formatted: Font: Not Italic
 Formatted: Font: Not Italic, All caps
 Formatted: Font: Not Italic
 Formatted: Font: Not Italic

flag_values	Flag values	0b, 1b		1
_FillValue	Default value for unused or not computed elements	127		1
flag_meanings	Flag meanings	valid invalid		1
gprw_diff_right_l1b_cal2_sar_ku	difference between the min and max values of the right side of the GPRW: l1b_cal2_sar_ku mode		ss	time_l1b_cal2_sar_ku
scale_factor	The data must be multiplied by this factor after reading	1.00e-02		1
add_offset	This offset must be added to the data after reading (and after scaling if needed)	0.000000e+00		1
units	Unit name	dB		1
_FillValue	Default value for unused or not computed elements	32767		1
flag_gprw_diff_right_l1b_cal2_sar_ku	flag associated to the difference between the min and max values of the right side of the GPRW: l1b_cal2_sar_ku mode		sc	time_l1b_cal2_sar_ku
flag_values	Flag values	0b, 1b		1
_FillValue	Default value for unused or not computed elements	127		1
flag_meanings	Flag meanings	valid invalid		1
gprw_slope_left_l1b_cal2_sar_ku	slope of the linear regression of the left side of the GPRW: l1b_cal2_sar_ku mode		sl	time_l1b_cal2_sar_ku
scale_factor	The data must be multiplied by this factor after reading	1.00e-08		1
add_offset	This offset must be added to the data after reading (and after scaling if needed)	0.000000e+00		1
units	Unit name	FFT power unit /Hz		1
_FillValue	Default value for unused or not computed elements	2147483647		1
flag_gprw_slope_left_l1b_cal2_sar_ku	flag associated to the slope of the linear regression of the left side of the GPRW: l1b_cal2_sar_ku mode		sc	time_l1b_cal2_sar_ku
flag_values	Flag values	0b, 1b		1
_FillValue	Default value for unused or not computed elements	127		1
flag_meanings	Flag meanings	valid invalid		1
gprw_slope_right_l1b_cal2_sar_ku	slope of the linear regression of the right side of the GPRW: l1b_cal2_sar_ku mode		sl	time_l1b_cal2_sar_ku
scale_factor	The data must be multiplied by this factor after reading	1.00e-08		1
add_offset	This offset must be added to the data after reading (and after scaling if needed)	0.000000e+00		1
units	Unit name	FFT power unit /Hz		1
_FillValue	Default value for unused or not computed elements	2147483647		1

Formatted: Font: Not Italic
 Formatted: Font: Not Italic, All caps
 Formatted: Font: Not Italic
 Formatted: Font: Not Italic

flag_gprw_slope_right_l1b_cal2_sar_ku	flag associated to the slope of the linear regression of the right side of the GPRW: l1b_cal2_sar_ku mode		sc	time_l1b_cal2_sar_ku
flag_values	Flag values	0b, 1b		1
_FillValue	Default value for unused or not computed elements	127		1
flag_meanings	Flag meanings	valid invalid		1
gprw_stdev_slope_left_l1b_cal2_sar_ku	standard deviation value about the slope of the linear regression of the left side of the GPRW: l1b_cal2_sar_ku mode		us	time_l1b_cal2_sar_ku
scale_factor	The data must be multiplied by this factor after reading	1.00e-02		1
add_offset	This offset must be added to the data after reading (and after scaling if needed)	0.000000e+00		1
units	Unit name	dB		1
_FillValue	Default value for unused or not computed elements	65535		1
flag_gprw_stdev_slope_left_l1b_cal2_sar_ku	flag associated to the standard deviation value about the slope of the linear regression of the left side of the GPRW: l1b_cal2_sar_ku mode		sc	time_l1b_cal2_sar_ku
flag_values	Flag values	0b, 1b		1
_FillValue	Default value for unused or not computed elements	127		1
flag_meanings	Flag meanings	valid invalid		1
gprw_stdev_slope_right_l1b_cal2_sar_ku	standard deviation value about the slope of the linear regression of the right side of the GPRW: l1b_cal2_sar_ku mode		us	time_l1b_cal2_sar_ku
scale_factor	The data must be multiplied by this factor after reading	1.00e-02		1
add_offset	This offset must be added to the data after reading (and after scaling if needed)	0.000000e+00		1
units	Unit name	dB		1
_FillValue	Default value for unused or not computed elements	65535		1
flag_gprw_stdev_slope_right_l1b_cal2_sar_ku	flag associated to the standard deviation value about the slope of the linear regression of the right side of the GPRW: l1b_cal2_sar_ku mode		sc	time_l1b_cal2_sar_ku
flag_values	Flag values	0b, 1b		1
_FillValue	Default value for unused or not computed elements	127		1
flag_meanings	Flag meanings	valid invalid		1
gprw_max_loc_l1b_cal2_sar_ku	localization of the max. of the GPRW: l1b_cal2_sar_ku mode		sl	time_l1b_cal2_sar_ku
units	Unit name	Hz		1
_FillValue	Default value for unused or not computed elements	2147483647		1
gprw_meas_l1b_cal2_sar_ku	samples of the normalized GPRW: l1b_cal2_sar_ku mode		ul	time_l1b_cal2_sar_ku echo_sample_ind

Formatted: Font: Not Italic
 Formatted: Font: Not Italic, All caps
 Formatted: Font: Not Italic
 Formatted: Font: Not Italic

scale_factor	The data must be multiplied by this factor after reading	1.00e-04		1
add_offset	This offset must be added to the data after reading (and after scaling if needed)	0.000000e+00		1
units	Unit name	FFT power unit		1
comment	normalized GPRW for waveforms correction			1
_FillValue	Default value for unused or not computed elements	4294967295		1

Table 4-21: Content of the Level 1 measurement data file (SR_1_CAL product) : CAL2_SAR_Ku parameters

6.1.1.4.5 CAL2_SAR_C

The content of the CAL2_SAR_C is described in the table below:

Element name	Description	Range or value	T	D
time_l1b_cal2_sar_c	UTC : l1b_cal2_sar_c mode		D	time_l1b_cal2_sar_c
standard_name	Name of the physical quantity following the NetCDF Climate and Forecast (CF) Metadata Conventions	time		1
calendar		gregorian		1
units	Unit name	seconds since 2000-01-01 00:00:00.0		1
UTC_day_l1b_cal2_sar_c	day UTC : l1b_cal2_sar_c mode		ss	time_l1b_cal2_sar_c
units	Unit name	days since 2000-01-01 00:00:00.0		1
_FillValue	Default value for unused or not computed elements	32767		1
UTC_sec_l1b_cal2_sar_c	seconds in the day UTC : l1b_cal2_sar_c mode		D	time_l1b_cal2_sar_c
units	Unit name	seconds in the day		1
_FillValue	Default value for unused or not computed elements	18446744073709551616		1
GPS_time_l1b_cal2_sar_c	GPS time : l1b_cal2_sar_c mode		D	time_l1b_cal2_sar_c
calendar		gregorian		1
units	Unit name	seconds since 1980-01-06 00:00:00.0		1
_FillValue	Default value for unused or not computed elements	18446744073709551616		1
isp_coarse_time_l1b_cal2_sar_c	ISP coarse time : l1b_cal2_sar_c mode		ul	time_l1b_cal2_sar_c
units	Unit name	second		1

Formatted: Font: Not Italic
 Formatted: Font: Not Italic, All caps
 Formatted: Font: Not Italic
 Formatted: Font: Not Italic

_FillValue	Default value for unused or not computed elements	4294967295		1
isp_fine_time_l1b_cal2_sar_c	ISP fine time : l1b_cal2_sar_c mode		sl	time_l1b_cal2_sar_c
units	Unit name	2^24 second		1
_FillValue	Default value for unused or not computed elements	2147483647		1
sral_fine_time_l1b_cal2_sar_c	ISP SRAL fine datation : l1b_cal2_sar_c mode		ul	time_l1b_cal2_sar_c
units	Unit name	137.5*10^-9 second		1
_FillValue	Default value for unused or not computed elements	4294967295		1
lat_l1b_cal2_sar_c	latitude : l1b_cal2_sar_c mode		sl	time_l1b_cal2_sar_c
standard_name	Name of the physical quantity following the NetCDF Climate and Forecast (CF) Metadata Conventions	latitude		1
scale_factor	The data must be multiplied by this factor after reading	1.00e-06		1
add_offset	This offset must be added to the data after reading (and after scaling if needed)	0.000000e+00		1
units	Unit name	degrees_north		1
_FillValue	Default value for unused or not computed elements	2147483647		1
lon_l1b_cal2_sar_c	longitude : l1b_cal2_sar_c mode		sl	time_l1b_cal2_sar_c
standard_name	Name of the physical quantity following the NetCDF Climate and Forecast (CF) Metadata Conventions	longitude		1
scale_factor	The data must be multiplied by this factor after reading	1.00e-06		1
add_offset	This offset must be added to the data after reading (and after scaling if needed)	0.000000e+00		1
units	Unit name	degrees_east		1
_FillValue	Default value for unused or not computed elements	2147483647		1
alt_l1b_cal2_sar_c	altitude of satellite : l1b_cal2_sar_c mode		sl	time_l1b_cal2_sar_c
scale_factor	The data must be multiplied by this factor after reading	1.00e-04		1
add_offset	This offset must be added to the data after reading (and after scaling if needed)	700000.		1
units	Unit name	m		1
_FillValue	Default value for unused or not computed elements	2147483647		1
coordinates	lon_l1b_cal2_sar_c lat_l1b_cal2_sar_c			1
orb_alt_rate_l1b_cal2_sar_c	orbital altitude rate : l1b_cal2_sar_c mode		ss	time_l1b_cal2_sar_c
scale_factor	The data must be multiplied by this factor after reading	1.00e-02		1
add_offset	This offset must be added to the data after reading (and after scaling if needed)	0.000000e+00		1

Formatted: Font: Not Italic
 Formatted: Font: Not Italic, All caps
 Formatted: Font: Not Italic
 Formatted: Font: Not Italic

units	Unit name	m/s		1
_FillValue	Default value for unused or not computed elements	32767		1
coordinates	lon_l1b_cal2_sar_c lat_l1b_cal2_sar_c			1
flag_time_status_l1b_cal2_sar_c	time status flag : l1b_cal2_sar_c mode		sc	time_l1b_cal2_sar_c
flag_values	Flag values	0b, 1b		1
comment	flag indicating if the time is synchronized or not with GPS time			1
flag_meanings	Flag meanings	synchronization no_synchronization		1
coordinates	lon_l1b_cal2_sar_c lat_l1b_cal2_sar_c			1
flag_time_corr_val_l1b_cal2_sar_c	time correlation validity flag : l1b_cal2_sar_c mode		sc	time_l1b_cal2_sar_c
flag_values	Flag values	0b, 1b, 2b		1
comment	flag indicating if the time correlation information is valid provided by OBSW, valid provided by Ground Segment or invalid			1
flag_meanings	Flag meanings	valid_obs valid_ground_segment invalid		1
coordinates	lon_l1b_cal2_sar_c lat_l1b_cal2_sar_c			1
flag_man_pres_l1b_cal2_sar_c	manoeuvre presence flag: l1b_cal2_sar_c mode		sc	time_l1b_cal2_sar_c
flag_values	Flag values	0b, 1b		1
flag_meanings	Flag meanings	no_manoeuvre ongoing_manoeuvre		1
coordinates	lon_l1b_cal2_sar_c lat_l1b_cal2_sar_c			1
flag_man_thrust_l1b_cal2_sar_c	manoeuvre thrust flag: l1b_cal2_sar_c mode		sc	time_l1b_cal2_sar_c
flag_values	Flag values	0b, 1b		1
flag_meanings	Flag meanings	no_thrust ongoing_thrust		1
coordinates	lon_l1b_cal2_sar_c lat_l1b_cal2_sar_c			1
flag_man_plane_l1b_cal2_sar_c	manoeuvre plane flag: l1b_cal2_sar_c mode		sc	time_l1b_cal2_sar_c
flag_values	Flag values	0b, 1b		1
flag_meanings	Flag meanings	in_plane out_of_plane		1
coordinates	lon_l1b_cal2_sar_c lat_l1b_cal2_sar_c			1
flag_gnss_status_l1b_cal2_sar_c	validity flag for the navigation message from the gnss receiver: l1b_cal2_sar_c mode		sc	time_l1b_cal2_sar_c
comment	indicating if the navigation message from the GNSS receiver is valid or not valid/available			1

Formatted: Font: Not Italic
 Formatted: Font: Not Italic, All caps
 Formatted: Font: Not Italic
 Formatted: Font: Not Italic

flag_values	Flag values	0b, 1b		1
flag_meanings	Flag meanings	valid invalid_unavailable		1
coordinates	lon_l1b_cal2_sar_c lat_l1b_cal2_sar_c			1
seq_count_l1b_cal2_sar_c	sequence count : l1b_cal2_sar_c mode		us	time_l1b_cal2_sar_c
_FillValue	Default value for unused or not computed elements	65535		1
coordinates	lon_l1b_cal2_sar_c lat_l1b_cal2_sar_c			1
isp_time_status_l1b_cal2_sar_c	ISP time status : l1b_cal2_sar_c mode		sc	time_l1b_cal2_sar_c
flag_values	Flag values	0b, 1b		1
_FillValue	Default value for unused or not computed elements	127		1
flag_meanings	Flag meanings	SRAL_OBT_extrapolated SRAL_OBT_updated_with_SMU_OBT		1
coordinates	lon_l1b_cal2_sar_c lat_l1b_cal2_sar_c			1
oper_instr_l1b_cal2_sar_c	operating instrument : l1b_cal2_sar_c mode		sc	time_l1b_cal2_sar_c
flag_values	Flag values	0b, 1b		1
_FillValue	Default value for unused or not computed elements	127		1
flag_meanings	Flag meanings	A B		1
coordinates	lon_l1b_cal2_sar_c lat_l1b_cal2_sar_c			1
comment	Instrument A stands for SRAL Nominal and instrument B stands for SRAL Redundant			1
gprw_mean_left_l1b_cal2_sar_c	mean value of the left side of the GPRW: l1b_cal2_sar_c mode		ss	time_l1b_cal2_sar_c
scale_factor	The data must be multiplied by this factor after reading	1.00e-02		1
add_offset	This offset must be added to the data after reading (and after scaling if needed)	0.000000e+00		1
units	Unit name	dB		1
_FillValue	Default value for unused or not computed elements	32767		1
flag_gprw_mean_left_l1b_cal2_sar_c	flag associated to the mean value of the left side of the GPRW: l1b_cal2_sar_c mode		sc	time_l1b_cal2_sar_c
flag_values	Flag values	0b, 1b		1
_FillValue	Default value for unused or not computed elements	127		1
flag_meanings	Flag meanings	valid invalid		1
gprw_mean_right_l1b_cal2_sar_c	mean value of the right side of the GPRW: l1b_cal2_sar_c mode		ss	time_l1b_cal2_sar_c
scale_factor	The data must be multiplied by this factor after reading	1.00e-02		1

Formatted: Font: Not Italic
 Formatted: Font: Not Italic, All caps
 Formatted: Font: Not Italic
 Formatted: Font: Not Italic

add_offset	This offset must be added to the data after reading (and after scaling if needed)	0.000000e+00		1
units	Unit name	dB		1
_FillValue	Default value for unused or not computed elements	32767		1
flag_gprw_mean_right_l1b_cal2_sar_c	flag associated to the mean value of the right side of the GPRW: l1b_cal2_sar_c mode		sc	time_l1b_cal2_sar_c
flag_values	Flag values	0b, 1b		1
_FillValue	Default value for unused or not computed elements	127		1
flag_meanings	Flag meanings	valid invalid		1
gprw_stdev_left_l1b_cal2_sar_c	standard deviation of the left side of the GPRW: l1b_cal2_sar_c mode		us	time_l1b_cal2_sar_c
scale_factor	The data must be multiplied by this factor after reading	1.00e-02		1
add_offset	This offset must be added to the data after reading (and after scaling if needed)	0.000000e+00		1
units	Unit name	dB		1
_FillValue	Default value for unused or not computed elements	65535		1
flag_gprw_stdev_left_l1b_cal2_sar_c	flag associated to the standard deviation of the left side of the GPRW: l1b_cal2_sar_c mode		sc	time_l1b_cal2_sar_c
flag_values	Flag values	0b, 1b		1
_FillValue	Default value for unused or not computed elements	127		1
flag_meanings	Flag meanings	valid invalid		1
gprw_stdev_right_l1b_cal2_sar_c	standard deviation of the right side of the GPRW: l1b_cal2_sar_c mode		us	time_l1b_cal2_sar_c
scale_factor	The data must be multiplied by this factor after reading	1.00e-02		1
add_offset	This offset must be added to the data after reading (and after scaling if needed)	0.000000e+00		1
units	Unit name	dB		1
_FillValue	Default value for unused or not computed elements	65535		1
flag_gprw_stdev_right_l1b_cal2_sar_c	flag associated to the standard deviation of the right side of the GPRW: l1b_cal2_sar_c mode		sc	time_l1b_cal2_sar_c
flag_values	Flag values	0b, 1b		1
_FillValue	Default value for unused or not computed elements	127		1
flag_meanings	Flag meanings	valid invalid		1
gprw_diff_left_l1b_cal2_sar_c	difference between the min and max values of the left side of the GPRW: l1b_cal2_sar_c mode		ss	time_l1b_cal2_sar_c
scale_factor	The data must be multiplied by this factor after reading	1.00e-02		1

Formatted: Font: Not Italic
 Formatted: Font: Not Italic, All caps
 Formatted: Font: Not Italic
 Formatted: Font: Not Italic

add_offset	This offset must be added to the data after reading (and after scaling if needed)	0.000000e+00		1
units	Unit name	dB		1
_FillValue	Default value for unused or not computed elements	32767		1
flag_gprw_diff_left_l1b_cal2_sar_c	flag associated to the difference between the min and max values of the left side of the GPRW: l1b_cal2_sar_c mode		sc	time_l1b_cal2_sar_c
flag_values	Flag values	0b, 1b		1
_FillValue	Default value for unused or not computed elements	127		1
flag_meanings	Flag meanings	valid invalid		1
gprw_diff_right_l1b_cal2_sar_c	difference between the min and max values of the right side of the GPRW: l1b_cal2_sar_c mode		ss	time_l1b_cal2_sar_c
scale_factor	The data must be multiplied by this factor after reading	1.00e-02		1
add_offset	This offset must be added to the data after reading (and after scaling if needed)	0.000000e+00		1
units	Unit name	dB		1
_FillValue	Default value for unused or not computed elements	32767		1
flag_gprw_diff_right_l1b_cal2_sar_c	flag associated to the difference between the min and max values of the right side of the GPRW: l1b_cal2_sar_c mode		sc	time_l1b_cal2_sar_c
flag_values	Flag values	0b, 1b		1
_FillValue	Default value for unused or not computed elements	127		1
flag_meanings	Flag meanings	valid invalid		1
gprw_slope_left_l1b_cal2_sar_c	slope of the linear regression of the left side of the GPRW: l1b_cal2_sar_c mode		sl	time_l1b_cal2_sar_c
scale_factor	The data must be multiplied by this factor after reading	1.00e-08		1
add_offset	This offset must be added to the data after reading (and after scaling if needed)	0.000000e+00		1
units	Unit name	FFT power unit /Hz		1
_FillValue	Default value for unused or not computed elements	2147483647		1
flag_gprw_slope_left_l1b_cal2_sar_c	flag associated to the slope of the linear regression of the left side of the GPRW: l1b_cal2_sar_c mode		sc	time_l1b_cal2_sar_c
flag_values	Flag values	0b, 1b		1
_FillValue	Default value for unused or not computed elements	127		1
flag_meanings	Flag meanings	valid invalid		1
gprw_slope_right_l1b_cal2_sar_c	slope of the linear regression of the right side of the GPRW: l1b_cal2_sar_c mode		sl	time_l1b_cal2_sar_c

Formatted: Font: Not Italic
 Formatted: Font: Not Italic, All caps
 Formatted: Font: Not Italic
 Formatted: Font: Not Italic

scale_factor	The data must be multiplied by this factor after reading	1.00e-08		1
add_offset	This offset must be added to the data after reading (and after scaling if needed)	0.000000e+00		1
units	Unit name	FFT power unit /Hz		1
_FillValue	Default value for unused or not computed elements	2147483647		1
flag_gprw_slope_right_l1b_cal2_sar_c	flag associated to the slope of the linear regression of the right side of the GPRW: l1b_cal2_sar_c mode		sc	time_l1b_cal2_sar_c
flag_values	Flag values	0b, 1b		1
_FillValue	Default value for unused or not computed elements	127		1
flag_meanings	Flag meanings	valid invalid		1
gprw_stdev_slope_left_l1b_cal2_sar_c	standard deviation value about the slope of the linear regression of the left side of the GPRW: l1b_cal2_sar_c mode		us	time_l1b_cal2_sar_c
scale_factor	The data must be multiplied by this factor after reading	1.00e-02		1
add_offset	This offset must be added to the data after reading (and after scaling if needed)	0.000000e+00		1
units	Unit name	dB		1
_FillValue	Default value for unused or not computed elements	65535		1
flag_gprw_stdev_slope_left_l1b_cal2_sar_c	flag associated to the standard deviation value about the slope of the linear regression of the left side of the GPRW: l1b_cal2_sar_c mode		sc	time_l1b_cal2_sar_c
flag_values	Flag values	0b, 1b		1
_FillValue	Default value for unused or not computed elements	127		1
flag_meanings	Flag meanings	valid invalid		1
gprw_stdev_slope_right_l1b_cal2_sar_c	standard deviation value about the slope of the linear regression of the right side of the GPRW: l1b_cal2_sar_c mode		us	time_l1b_cal2_sar_c
scale_factor	The data must be multiplied by this factor after reading	1.00e-02		1
add_offset	This offset must be added to the data after reading (and after scaling if needed)	0.000000e+00		1
units	Unit name	dB		1
_FillValue	Default value for unused or not computed elements	65535		1
flag_gprw_stdev_slope_right_l1b_cal2_sar_c	flag associated to the standard deviation value about the slope of the linear regression of the right side of the GPRW: l1b_cal2_sar_c mode		sc	time_l1b_cal2_sar_c
flag_values	Flag values	0b, 1b		1
_FillValue	Default value for unused or not computed elements	127		1
flag_meanings	Flag meanings	valid invalid		1

Formatted: Font: Not Italic
Formatted: Font: Not Italic, All caps
Formatted: Font: Not Italic
Formatted: Font: Not Italic

gprw_max_loc_l1b_cal2_sar_c	localization of the max. of the GPRW: l1b_cal2_sar_c mode		sl	time_l1b_cal2_sar_c
units	Unit name	Hz		1
_FillValue	Default value for unused or not computed elements	2147483647		1
gprw_meas_l1b_cal2_sar_c	samples of the normalized GPRW: l1b_cal2_sar_c mode		ul	time_l1b_cal2_sar_c echo_sample_ind
scale_factor	The data must be multiplied by this factor after reading	1.00e-04		1
add_offset	This offset must be added to the data after reading (and after scaling if needed)	0.000000e+00		1
units	Unit name	FFT power unit		1
comment	normalized GPRW for waveforms correction			1
_FillValue	Default value for unused or not computed elements	4294967295		1

Table 4-22: Content of the Level 1 measurement data file (SR_1_CAL product) : CAL2_SAR_C parameters

Formatted: Font: Not Italic
 Formatted: Font: Not Italic, All caps
 Formatted: Font: Not Italic
 Formatted: Font: Not Italic

6.1.2 MWR “MW_1_MWR___”

A Level 1 MWR product contains one "measurement data file" containing the measurements data.

6.1.2.1 Product summary

Product Package Type MW_1_MWR___		<i>Description</i> MWR Level 1 observation data			
Product Level	Diss. Timeliness	Product Category	Application Domain		Spatial Resolution
1	NRT/STC/NTC	Not Available to the user	LAN WAT		
Product Dissemination Unit N/A		Number of Package Components	Number of Measurement Data Files	Number of Annotation Data files	Number of Representation Information Files
		3 ⁵	1	0	0
Product Package Structure					
Manifest file (see section 6.1.2.1 for more details)					
File name		Composition			
xfdumanifest.xml					
Measurement Data files (see section 6.1.2 for more details)					N.O.
File name		Composition			
MeasurementData.nc		Brightness_temp and Antenna_temp for each channel			
Annotation Data files					N.O.
File name		Composition			
none					
Representation Information Files					N.O.
File name		Composition			
none					

Table 4-24: MWR Level 1 product physical composition

6.1.2.2 Manifest File

The structure of the Manifest element is described in [AD- 2AD-2].

6.1.2.3 Product Metadata

According to [AD- 2AD-2], Wrapped Metadata are grouped in Primary Metadata, common to all Sentinel 3 products and Secondary Metadata, specific for instrument and processing level.

Primary Metadata are described in [AD- 2AD-2].

< Complete secondary metadata is described in details in [AD- 4AD-4].
 The content of this table will be embedded in the document when it will be finalized >

Table 4-25: Secondary Metadata for MW_1_MWR___ products

⁵ Number of Package components includes the manifest and the OLQC Report.
 Page 141 of 250

[Sentinel-3 Core PDGS Instrument Processing Facility \(IPF\) Implementation](#)
[Instrument Processing Facility \(IPF\) Implementation](#)
[Product Data Format Specification - SRAL/MWR Level 1 & 2 Instrument Products](#)
[Format Specification - SRAL/MWR Level 1 & 2 Instrument Products](#)

[Sentinel-3 Core PDGS](#)
[S3IPF.PDS.003](#)
[S3IPF.PDS.003](#)

[Product Data](#)
[Issue 2.52.5](#)

- Formatted: Font: Not Italic
- Formatted: Font: Not Italic, All caps
- Formatted: Font: Not Italic
- Formatted: Font: Not Italic

Formatted: Font: Not Italic
 Formatted: Font: Not Italic, All caps
 Formatted: Font: Not Italic
 Formatted: Font: Not Italic

6.1.2.4 L1 Measurement Data Files

The content of the Level 1 MWR product is described in the table below:

Element name	Description	Range or value	T	D
time_mwr_l1b	Number of MWR L1B observation measurements			
mwr_chan	Number of channels	2		
<Specific global attributes>	:Conventions = netCDF convention :mission_name = Name of the mission :radiometer_sensor_name = Name of the radiometer sensor :acq_station_name = Identification of the acquisition station :first_meas_time = UTC Date of the first measurement of the data set (YYYY-MM-DD HH:MM:SS.mmmmmm) :last_meas_time = UTC Date of the last measurement of the data set (YYYY-MM-DD HH:MM:SS.mmmmmm) :xref_radiometer_level0 = Name of the radiometer level 0 data file :xref_radiometer_orbit = Name of the file containing the Orbit Data :xref_radiometer_ltm_nir_cal = Name of the LTM file containing the NIR mode calibration parameters :xref_radiometer_ltm_dnb_cal = Name of the LTM file containing the DNB mode calibration parameters :xref_radiometer_sat_temp = Name of the file containing the satellite temperature along the orbit :xref_radiometer_characterisation = Name of the radiometer characterisation data file	S		
mwr_chan	number of MWR channels		sc	mwr_chan
units	Unit name	count		1
comment	Set to be compliant with the CF-1.6 convention			1
time_mwr_l1b	UTC : mwr_l1b mode		D	time_mwr_l1b
standard_name	Name of the physical quantity following the NetCDF Climate and Forecast (CF) Metadata Conventions	time		1
units	Unit name	seconds since 2000-01-01 00:00:00.0		1
calendar		gregorian		1
UTC_day_mwr_l1b	day UTC : mwr_l1b mode		ss	time_mwr_l1b
units	Unit name	days since 2000-01-01 00:00:00.0		1

Formatted: Font: Not Italic
 Formatted: Font: Not Italic, All caps
 Formatted: Font: Not Italic
 Formatted: Font: Not Italic

_FillValue	Default value for unused or not computed elements	32762s		1
UTC_sec_mwr_l1b	seconds in the day UTC : mwr_l1b mode		D	time_mwr_l1b
units	Unit name	seconds in the day		1
_FillValue	Default value for unused or not computed elements	1.84467440737096e+19		1
GPS_time_mwr_l1b	GPS time : mwr_l1b mode		D	time_mwr_l1b
units	Unit name	seconds since 1980-01-06 00:00:00.0		1
calendar		gregorian		1
_FillValue	Default value for unused or not computed elements	1.84467440737096e+19		1
isp_coarse_time_mwr_l1b	ISP coarse time: mwr_l1b mode		sl	time_mwr_l1b
units	Unit name	second		1
isp_fine_time_mwr_l1b	ISP fine time: mwr_l1b mode		sl	time_mwr_l1b
units	Unit name	2^24 second		1
_FillValue	Default value for unused or not computed elements	2147483647		1
lat_mwr_l1b	latitude : mwr_l1b mode		sl	time_mwr_l1b mwr_chan
standard_name	Name of the physical quantity following the NetCDF Climate and Forecast (CF) Metadata Conventions	latitude		1
units	Unit name	degrees_north		1
scale_factor	The data must be multiplied by this factor after reading	1.e-06		1
add_offset	This offset must be added to the data after reading (and after scaling if needed)	0.000000e+00		1
_FillValue	Default value for unused or not computed elements	2147483647		1
lon_mwr_l1b	longitude : mwr_l1b mode		sl	time_mwr_l1b mwr_chan
standard_name	Name of the physical quantity following the NetCDF Climate and Forecast (CF) Metadata Conventions	longitude		1
units	Unit name	degrees_east		1
scale_factor	The data must be multiplied by this factor after reading	1.e-06		1
add_offset	This offset must be added to the data after reading (and after scaling if needed)	0.000000e+00		1
_FillValue	Default value for unused or not computed elements	2147483647		1
yaw_mwr_l1b	yaw angle		D	time_mwr_l1b
units	Unit name	degrees		1
_FillValue	Default value for unused or not computed elements	2147483647.		1
pitch_mwr_l1b	pitch angle		D	time_mwr_l1b

Formatted: Font: Not Italic
 Formatted: Font: Not Italic, All caps
 Formatted: Font: Not Italic
 Formatted: Font: Not Italic

units	Unit name	degrees		1
_FillValue	Default value for unused or not computed elements	2147483647.		1
roll_mwr_l1b	roll angle		D	time_mwr_l1b
units	Unit name	degrees		1
_FillValue	Default value for unused or not computed elements	2147483647.		1
noise_pulse_mwr_l1b	Noise pulse length for both channels		sl	time_mwr_l1b mwr_chan
_FillValue	Default value for unused or not computed elements	2147483647		1
units	Unit name	/		1
scale_factor	The data must be multiplied by this factor after reading	0.0001		1
add_offset	This offset must be added to the data after reading (and after scaling if needed)	0.000000e+00		1
error_voltage_mwr_l1b_mode_obs	Error voltage in mode in mode obs for mwr_l1b		sl	time_mwr_l1b mwr_chan
_FillValue	Default value for unused or not computed elements	2147483647		1
units	Unit name	V		1
scale_factor	The data must be multiplied by this factor after reading	0.0001		1
add_offset	This offset must be added to the data after reading (and after scaling if needed)	0.000000e+00		1
comment	Value from calibration used to retrieve the antenna temperature			1
phys_temp_refl_mwr_l1b	Physical temperature of the reflector		sl	time_mwr_l1b
_FillValue	Default value for unused or not computed elements	2147483647		1
units	Unit name	K		1
scale_factor	The data must be multiplied by this factor after reading	0.0001		1
add_offset	This offset must be added to the data after reading (and after scaling if needed)	0.000000e+00		1
phys_temp_skyhorn_mwr_l1b	Physical temperature of the sky horn		sl	time_mwr_l1b
_FillValue	Default value for unused or not computed elements	2147483647		1
units	Unit name	K		1
scale_factor	The data must be multiplied by this factor after reading	0.0001		1
add_offset	This offset must be added to the data after reading (and after scaling if needed)	0.000000e+00		1
phys_temp_feeder_mwr_l1b	Physical temperature of the feeders		sl	time_mwr_l1b mwr_chan
_FillValue	Default value for unused or not computed elements	2147483647		1
units	Unit name	K		1

Formatted: Font: Not Italic
 Formatted: Font: Not Italic, All caps
 Formatted: Font: Not Italic
 Formatted: Font: Not Italic

scale_factor	The data must be multiplied by this factor after reading	0.0001		1
add_offset	This offset must be added to the data after reading (and after scaling if needed)	0.000000e+00		1
phys_temp_calwg_mwr_l1b	Physical temperature of the calibration wave guides		sl	time_mwr_l1b mwr_chan
_FillValue	Default value for unused or not computed elements	2147483647		1
units	Unit name	K		1
scale_factor	The data must be multiplied by this factor after reading	0.0001		1
add_offset	This offset must be added to the data after reading (and after scaling if needed)	0.000000e+00		1
phys_temp_ns_mwr_l1b	Physical temperature of the noise sources		sl	time_mwr_l1b mwr_chan
_FillValue	Default value for unused or not computed elements	2147483647		1
units	Unit name	K		1
scale_factor	The data must be multiplied by this factor after reading	0.0001		1
add_offset	This offset must be added to the data after reading (and after scaling if needed)	0.000000e+00		1
phys_temp_dl_mwr_l1b	Physical temperature of the Dicke Loads		sl	time_mwr_l1b mwr_chan
_FillValue	Default value for unused or not computed elements	2147483647		1
units	Unit name	K		1
scale_factor	The data must be multiplied by this factor after reading	0.0001		1
add_offset	This offset must be added to the data after reading (and after scaling if needed)	0.000000e+00		1
phys_temp_switch_mwr_l1b	Physical temperature of the switch assemblies		sl	time_mwr_l1b mwr_chan
_FillValue	Default value for unused or not computed elements	2147483647		1
units	Unit name	K		1
scale_factor	The data must be multiplied by this factor after reading	0.0001		1
add_offset	This offset must be added to the data after reading (and after scaling if needed)	0.000000e+00		1
adc_gain_mwr_l1b	ADC gain		sl	time_mwr_l1b
_FillValue	Default value for unused or not computed elements	2147483647		1
adc_offset_mwr_l1b	ADC offset		sl	time_mwr_l1b
_FillValue	Default value for unused or not computed elements	2147483647		1
nir_noise_inj_temp_mwr_l1b	Averaged noise injection temperature		sl	time_mwr_l1b mwr_chan

Formatted: Font: Not Italic
 Formatted: Font: Not Italic, All caps
 Formatted: Font: Not Italic
 Formatted: Font: Not Italic

_FillValue	Default value for unused or not computed elements	2147483647		1
units	Unit name	K		1
scale_factor	The data must be multiplied by this factor after reading	0.0001		1
add_offset	This offset must be added to the data after reading (and after scaling if needed)	0.000000e+00		1
nir_ns_phys_temp_mwr_l1b	Averaged noise source physical temperature		sl	time_mwr_l1b mwr_chan
_FillValue	Default value for unused or not computed elements	2147483647		1
units	Unit name	K		1
scale_factor	The data must be multiplied by this factor after reading	0.0001		1
add_offset	This offset must be added to the data after reading (and after scaling if needed)	0.000000e+00		1
error_voltage_DNB_hot_mwr_l1b	Averaged error voltage in DNB calibration mode (hot point)		sl	time_mwr_l1b mwr_chan
_FillValue	Default value for unused or not computed elements	2147483647		1
units	Unit name	V		1
scale_factor	The data must be multiplied by this factor after reading	0.0001		1
add_offset	This offset must be added to the data after reading (and after scaling if needed)	0.000000e+00		1
error_voltage_DNB_cold_mwr_l1b	Averaged error voltage in DNB calibration mode (cold point)		sl	time_mwr_l1b mwr_chan
_FillValue	Default value for unused or not computed elements	2147483647		1
units	Unit name	V		1
scale_factor	The data must be multiplied by this factor after reading	0.0001		1
add_offset	This offset must be added to the data after reading (and after scaling if needed)	0.000000e+00		1
receiver_gain_mwr_l1b	Receiver gain		sl	time_mwr_l1b mwr_chan
_FillValue	Default value for unused or not computed elements	2147483647		1
units	Unit name	mV/K		1
scale_factor	The data must be multiplied by this factor after reading	0.0001		1
add_offset	This offset must be added to the data after reading (and after scaling if needed)	0.000000e+00		1
applied_receiver_gain_mwr_l1b	Receiver gain corrected for the temperature		sl	time_mwr_l1b mwr_chan
_FillValue	Default value for unused or not computed elements	2147483647		1
units	Unit name	mV/K		1

Formatted: Font: Not Italic

Formatted: Font: Not Italic, All caps

Formatted: Font: Not Italic

Formatted: Font: Not Italic

scale_factor	The data must be multiplied by this factor after reading	0.0001		1
add_offset	This offset must be added to the data after reading (and after scaling if needed)	0.000000e+00		1
antenna_temp_mwr_l1b	Antenna Temperature		sl	time_mwr_l1b mwr_chan
_FillValue	Default value for unused or not computed elements	2147483647		1
units	Unit name	K		1
scale_factor	The data must be multiplied by this factor after reading	0.0001		1
add_offset	This offset must be added to the data after reading (and after scaling if needed)	0.000000e+00		1
brightness_temp_mwr_l1b	Brightness Temperature		sl	time_mwr_l1b mwr_chan
_FillValue	Default value for unused or not computed elements	2147483647		1
units	Unit name	K		1
scale_factor	The data must be multiplied by this factor after reading	0.0001		1
add_offset	This offset must be added to the data after reading (and after scaling if needed)	0.000000e+00		1
time_delay_NIR_mwr_l1b	time delay between observation and NIR cal		D	time_mwr_l1b
units	Unit name	second		1
calendar		gregorian		1
time_delay_DNB_mwr_l1b	time delay between observation and DNB cal		D	time_mwr_l1b
units	Unit name	second		1
calendar		gregorian		1

Table 4-26: Content of the Level 1 measurement data file (MW_1_MWR product)

[Sentinel-3 Core PDGS Instrument Processing Facility \(IPF\) Implementation](#)
[Sentinel-3 Core PDGS Instrument Processing Facility \(IPF\) Implementation](#)
[Product Data Format Specification - SRAL/MWR Level 1 & 2 Instrument Products](#)
[Product Data Format Specification - SRAL/MWR Level 1 & 2 Instrument Products](#)

[S3IPF.PDS.003](#)
[S3IPF.PDS.003](#)
[Issue 2.52.5](#)

- Formatted: Font: Not Italic
- Formatted: Font: Not Italic, All caps
- Formatted: Font: Not Italic
- Formatted: Font: Not Italic

6.1.3 MWR “MW_1_CAL___”

A Level 1 Calibration MWR product contains one "calibration data file" containing the L1b calibration parameters for the calibration.

6.1.3.1 Product summary

Product Package Type MW_1_CAL___		<i>Description</i> MWR Level 1 calibration and monitoring data			
Product Level 1	Diss. Timeliness NRT/STC/NTC	Product Category Not Available to the user	Application Domain LAN WAT		Spatial Resolution
Product Dissemination Unit N/A		Number of Package Components 3 ⁶	Number of Measurement Data Files 1	Number of Annotation Data files 0	Number of Representation Information Files 0
Product Package Structure					
Manifest file (see section 0 for more details)					
File name xfdumanifest.xml			Composition		
Measurement Data files (see section 6.1.2 for more details)					N.O.
File name MonCalData.nc			Composition Calibration information		
Annotation Data files					N.O.
File name none			Composition		
Representation Information Files					N.O.
File name none			Composition		

Table 4-28: MWR Calibration Level 1 product physical composition

6.1.3.2 Manifest File

The structure of the Manifest element is described in [\[AD- 2AD-2\]](#).

6.1.3.3 Product Metadata

According to [\[AD- 2AD-2\]](#), Wrapped Metadata are grouped in Primary Metadata, common to all Sentinel 3 products and Secondary Metadata, specific for instrument and processing level.

Primary Metadata are described in [\[AD- 2AD-2\]](#).

< Complete secondary metadata is described in details in [\[AD- 4AD-4\]](#).
The content of this table will be embedded in the document when it will be finalized >

Table 4-29: Secondary Metadata for MW_1_CAL___ products

⁶ Number of Package components includes the manifest and the OLQC Report.
Page 149 of 250

[Sentinel-3 Core PDGS Instrument Processing Facility \(IPF\) Implementation](#)
[Instrument Processing Facility \(IPF\) Implementation](#)
[Product Data Format Specification - SRAL/MWR Level 1 & 2 Instrument Products](#)
[Format Specification - SRAL/MWR Level 1 & 2 Instrument Products](#)

[Sentinel-3 Core PDGS](#)

[S3IPF.PDS.003](#)

[S3IPF.PDS.003](#)

[Product Data](#)

[Format Specification - SRAL/MWR Level 1 & 2 Instrument Products](#)

[Issue 2.52.5](#)

- Formatted: Font: Not Italic
- Formatted: Font: Not Italic, All caps
- Formatted: Font: Not Italic
- Formatted: Font: Not Italic

Formatted: Font: Not Italic
 Formatted: Font: Not Italic, All caps
 Formatted: Font: Not Italic
 Formatted: Font: Not Italic

6.1.3.4 L1 Measurement Data Files

The content of the Level 1 Calibration MWR product is described in the table below:

Element name	Description	Range or value	T	D
time_cal_nir_mwr_l1b	Number of MWR L1B NIR calibration measurements			
time_cal_dnb_mwr_l1b	Number of MWR L1B DNB calibration measurements			
time_mon_mwr_l1b	Number of MWR L1B monitoring measurements			
mwr_chan	Number of channels	2		
<Specific global attributes>	:Conventions = netCDF convention :mission_name = Name of the mission :radiometer_sensor_name = Name of the radiometer sensor :acq_station_name = Identification of the acquisition station :first_meas_time = UTC Date of the first measurement of the data set (YYYY-MM-DD HH:MM:SS.mmmmmm) :last_meas_time = UTC Date of the last measurement of the data set (YYYY-MM-DD HH:MM:SS.mmmmmm) :xref_radiometer_level0 = Name of the radiometer level 0 data file :xref_radiometer_orbit = Name of the file containing the Orbit Data :xref_radiometer_ltm_nir_cal = Name of the LTM file containing the NIR mode calibration parameters :xref_radiometer_ltm_dnb_cal = Name of the LTM file containing the DNB mode calibration parameters :xref_radiometer_sat_temp = Name of the file containing the satellite temperature along the orbit :xref_radiometer_characterisation = Name of the radiometer characterisation data file			
mwr_chan	number of MWR channels		sc	mwr_chan
units	Unit name	count		1
comment	Set to be compliant with the CF-1.6 convention			1
time_cal_nir_mwr_l1b	UTC : cal_nir_mwr_l1b mode		D	time_cal_nir_mwr_l1b
standard_name	Name of the physical quantity following the NetCDF Climate and Forecast (CF) Metadata Conventions	time		1
units	Unit name	seconds since 2000-01-01 00:00:00.0		1

Formatted: Font: Not Italic
 Formatted: Font: Not Italic, All caps
 Formatted: Font: Not Italic
 Formatted: Font: Not Italic

calendar		gregorian		1
time_cal_dnb_mwr_l1b	UTC : cal_dnb_mwr_l1b mode		D	time_cal_dnb_mwr_l1b
standard_name	Name of the physical quantity following the NetCDF Climate and Forecast (CF) Metadata Conventions	time		1
units	Unit name	seconds since 2000-01-01 00:00:00.0		1
calendar		gregorian		1
time_mon_mwr_l1b	UTC : mon_mwr_l1b mode		D	time_mon_mwr_l1b
standard_name	Name of the physical quantity following the NetCDF Climate and Forecast (CF) Metadata Conventions	time		1
units	Unit name	seconds since 2000-01-01 00:00:00.0		1
calendar		gregorian		1
UTC_day_cal_nir_mwr_l1b	day UTC : cal_nir_mwr_l1b mode		ss	time_cal_nir_mwr_l1b
units	Unit name	days since 2000-01-01 00:00:00.0		1
_FillValue	Default value for unused or not computed elements	32762s		1
UTC_day_cal_dnb_mwr_l1b	day UTC : cal_dnb_mwr_l1b mode		ss	time_cal_dnb_mwr_l1b
units	Unit name	days since 2000-01-01 00:00:00.0		1
_FillValue	Default value for unused or not computed elements	32762s		1
UTC_day_mon_mwr_l1b	day UTC : cal_mon_l1b mode		ss	time_cal_nir_mwr_l1b
units	Unit name	days since 2000-01-01 00:00:00.0		1
_FillValue	Default value for unused or not computed elements	32762s		1
UTC_sec_cal_nir_mwr_l1b	seconds in the day UTC : cal_nir_mwr_l1b mode		D	time_cal_nir_mwr_l1b
units	Unit name	seconds in the day		1
_FillValue	Default value for unused or not computed elements	1.84467440737096e+19		1
UTC_sec_cal_dnb_mwr_l1b	seconds in the day UTC : cal_dnb_mwr_l1b mode		D	time_cal_dnb_mwr_l1b
units	Unit name	seconds in the day		1
_FillValue	Default value for unused or not computed elements	1.84467440737096e+19		1
UTC_sec_mon_mwr_l1b	seconds in the day UTC : cal_mon_l1b mode		D	time_mon_mwr_l1b
units	Unit name	seconds in the day		1
_FillValue	Default value for unused or not computed elements	1.84467440737096e+19		1
GPS_time_cal_nir_mwr_l1b	GPS time : cal_nir_mwr_l1b mode		D	time_cal_nir_mwr_l1b
units	Unit name	seconds since 1980-01-06 00:00:00.0		1
calendar		gregorian		1

Formatted: Font: Not Italic
 Formatted: Font: Not Italic, All caps
 Formatted: Font: Not Italic
 Formatted: Font: Not Italic

_FillValue	Default value for unused or not computed elements	1.84467440737096e+19		1
GPS_time_cal_dnb_mwr_l1b	GPS time : cal_dnb_mwr_l1b mode		D	time_cal_dnb_mwr_l1b
units	Unit name	seconds since 1980-01-06 00:00:00.0		1
calendar		gregorian		1
_FillValue	Default value for unused or not computed elements	1.84467440737096e+19		1
GPS_time_mon_mwr_l1b	GPS time : mon_mwr_l1b mode		D	time_mon_mwr_l1b
units	Unit name	seconds since 1980-01-06 00:00:00.0		1
calendar		gregorian		1
_FillValue	Default value for unused or not computed elements	1.84467440737096e+19		1
lat_cal_nir_mwr_l1b	latitude : cal_nir_mwr_l1b mode		sl	time_cal_nir_mwr_l1b mwr_chan
standard_name	Name of the physical quantity following the NetCDF Climate and Forecast (CF) Metadata Conventions	latitude		1
units	Unit name	degrees_north		1
scale_factor	The data must be multiplied by this factor after reading	1.e-06		1
add_offset	This offset must be added to the data after reading (and after scaling if needed)	0.000000e+00		1
_FillValue	Default value for unused or not computed elements	2147483647		1
lat_cal_dnb_mwr_l1b	latitude : cal_dnb_mwr_l1b mode		sl	time_cal_dnb_mwr_l1b mwr_chan
standard_name	Name of the physical quantity following the NetCDF Climate and Forecast (CF) Metadata Conventions	latitude		1
units	Unit name	degrees_north		1
scale_factor	The data must be multiplied by this factor after reading	1.e-06		1
add_offset	This offset must be added to the data after reading (and after scaling if needed)	0.000000e+00		1
_FillValue	Default value for unused or not computed elements	2147483647		1
lat_mon_mwr_l1b	latitude : mon_mwr_l1b mode		sl	time_mon_mwr_l1b mwr_chan
standard_name	Name of the physical quantity following the NetCDF Climate and Forecast (CF) Metadata Conventions	latitude		1
units	Unit name	degrees_north		1
scale_factor	The data must be multiplied by this factor after reading	1.e-06		1
add_offset	This offset must be added to the data after reading (and after scaling if needed)	0.000000e+00		1
_FillValue	Default value for unused or not computed elements	2147483647		1

Formatted: Font: Not Italic
 Formatted: Font: Not Italic, All caps
 Formatted: Font: Not Italic
 Formatted: Font: Not Italic

lon_cal_nir_mwr_l1b	longitude : cal_nir_mwr_l1b mode		sl	time_cal_nir_mwr_l1b mwr_chan
standard_name	Name of the physical quantity following the NetCDF Climate and Forecast (CF) Metadata Conventions	longitude		1
units	Unit name	degrees_east		1
scale_factor	The data must be multiplied by this factor after reading	1.e-06		1
add_offset	This offset must be added to the data after reading (and after scaling if needed)	0.000000e+00		1
_FillValue	Default value for unused or not computed elements	2147483647		1
lon_cal_dnb_mwr_l1b	longitude : cal_dnb_mwr_l1b mode		sl	time_cal_dnb_mwr_l1b mwr_chan
standard_name	Name of the physical quantity following the NetCDF Climate and Forecast (CF) Metadata Conventions	longitude		1
units	Unit name	degrees_east		1
scale_factor	The data must be multiplied by this factor after reading	1.e-06		1
add_offset	This offset must be added to the data after reading (and after scaling if needed)	0.000000e+00		1
_FillValue	Default value for unused or not computed elements	2147483647		1
lon_mon_mwr_l1b	longitude : mon_mwr_l1b mode		sl	time_mon_mwr_l1b mwr_chan
standard_name	Name of the physical quantity following the NetCDF Climate and Forecast (CF) Metadata Conventions	longitude		1
units	Unit name	degrees_east		1
scale_factor	The data must be multiplied by this factor after reading	1.e-06		1
add_offset	This offset must be added to the data after reading (and after scaling if needed)	0.000000e+00		1
_FillValue	Default value for unused or not computed elements	2147483647		1
nir_noise_inj_temp_mwr_l1b	Averaged noise injection temperature		sl	time_mwr_l1b mwr_chan
_FillValue	Default value for unused or not computed elements	2147483647		1
units	Unit name	K		1
scale_factor	The data must be multiplied by this factor after reading	0.0001		1
add_offset	This offset must be added to the data after reading (and after scaling if needed)	0.000000e+00		1
nir_ns_phys_temp_mwr_l1b	Averaged noise source physical temperature (NIR Calibration)		sl	time_cal_nir_mwr_l1b mwr_chan
_FillValue	Default value for unused or not computed elements	2147483647		1
units	Unit name	K		1

Formatted: Font: Not Italic
Formatted: Font: Not Italic, All caps
Formatted: Font: Not Italic
Formatted: Font: Not Italic

scale_factor	The data must be multiplied by this factor after reading	0.0001		1
add_offset	This offset must be added to the data after reading (and after scaling if needed)	0.000000e+00		1
error_voltage_DNB_hot_mwr_I1b	Averaged error voltage in DNB calibration mode (hot point)		sl	time_cal_dnb_mwr_I1b mwr_chan
_FillValue	Default value for unused or not computed elements	2147483647		1
units	Unit name	V		1
scale_factor	The data must be multiplied by this factor after reading	0.0001		1
add_offset	This offset must be added to the data after reading (and after scaling if needed)	0.000000e+00		1
error_voltage_DNB_cold_mwr_I1b	Averaged error voltage in DNB calibration mode (cold point)		sl	time_cal_dnb_mwr_I1b mwr_chan
_FillValue	Default value for unused or not computed elements	2147483647		1
units	Unit name	V		1
scale_factor	The data must be multiplied by this factor after reading	0.0001		1
add_offset	This offset must be added to the data after reading (and after scaling if needed)	0.000000e+00		1
receiver_gain_mwr_I1b	Receiver gain		sl	time_cal_dnb_mwr_I1b mwr_chan
_FillValue	Default value for unused or not computed elements	2147483647		1
units	Unit name	mV/K		1
scale_factor	The data must be multiplied by this factor after reading	0.0001		1
add_offset	This offset must be added to the data after reading (and after scaling if needed)	0.000000e+00		1
mon_noise_inj_temp_mwr_I1b	Corrected noise injection temperature (Monitoring)		sl	time_mon_mwr_I1b mwr_chan
_FillValue	Default value for unused or not computed elements	2147483647		1
units	Unit name	K		1
scale_factor	The data must be multiplied by this factor after reading	0.0001		1
add_offset	This offset must be added to the data after reading (and after scaling if needed)	0.000000e+00		1

Table 4-30: Content of the L1 Measurement Data file (MW_1_CAL product)

Formatted: Font: Not Italic
 Formatted: Font: Not Italic, All caps
 Formatted: Font: Not Italic
 Formatted: Font: Not Italic

6.2 SRAL Level 2 Products

6.2.1 SR_2_LAN___/SR_2_WAT___ Product summary

Product Package Type SR_2_WAT___		<i>Description</i> 1-Hz and 20-Hz Ku and C bands parameters (LRM/SAR), waveforms Over Water			
Product Level 2	Diss. Timeliness NRT STC NTC	Product Category Available to the user	Application Domain WAT	Spatial Resolution	
Product Dissemination Unit Stripe		Number of Package components 5 ⁷	Number of Measurement Data Files 3	Number of Annotation Data Files 0	Number of Representation Information Files 0
Product Package Structure					
Manifest file (see section 6.2.1 for more details)					
File name xfdmanifest.xml			Composition		
Measurement Data files (see section 6.2.4 for more details)					N.O.
File name enhanced_measurement.nc			Composition One "enhanced" (Enh) data file containing additional information to the standard 1 1-Hz and 20-Hz Ku and C bands parameters, the waveforms and the associated parameters necessary to reprocess the data		
File name standard_measurement.nc			Composition One "standard" (Std) data file containing the standard 1-Hz and 20-Hz Ku and C bands parameters		
File name reduced_measurement.nc			Composition One "reduced" (Red) data file, containing a subset of the main 1-Hz		
Annotation Data files					N.O.
File name none			Composition		
Representation Information Files					N.O.
File name none			Composition		

Table 4-32 : SRAL WAT Level 2 product physical composition

⁷ Number of Package components includes the manifest and the OLQC Report.

Formatted: Font: Not Italic
 Formatted: Font: Not Italic, All caps
 Formatted: Font: Not Italic
 Formatted: Font: Not Italic

Product Package Type SR_2_LAN		<i>Description</i> 1-Hz and 20-Hz Ku and C bands parameters (LRM/SAR), waveforms Over Land			
Product Level	Diss. Timeliness	Product Category	Application Domain	Spatial Resolution	
2	NRT STC NTC	Available to the user	LAN		
Product Dissemination Unit Stripe		Number of Package components	Number of Measurement Data Files	Number of Annotation Data Files	Number of Representation Information Files
		5 ⁸	3	0	0
Product Package Structure					
Manifest file (see section 6.2.2 for more details)					
File name			Composition		
xfdmanifest.xml					
Measurement Data files (see section 6.2.4 for more details)					
N.O.					
File name			Composition		
enhanced_measurement.nc			One "enhanced" (Enh) data file containing additional information to the standard 1 1-Hz and 20-Hz Ku and C bands parameters, the waveforms and the associated parameters necessary to reprocess the data		
standard_measurement.nc			One "standard" (Std) data file containing the standard 1-Hz and 20-Hz Ku and C bands parameters		
reduced_measurement.nc			One "reduced" (Red) data file, containing a subset of the main 1-Hz		
Annotation Data files					
N.O.					
File name			Composition		
none					
Representation Information Files					
N.O.					
File name			Composition		
None					

Table 4-33: SRAL LAN Level 2 product physical composition

6.2.2 Manifest File

The structure of the Manifest element is described in [AD- 2AD-2].

6.2.3 Product Metadata

According to [AD- 2AD-2], Wrapped Metadata are grouped in Primary Metadata, common to all Sentinel 3 products and Secondary Metadata, specific for instrument and processing level.

Primary Metadata are described in [AD- 2AD-2].

Secondary Metadata for the SRAL instrument are reported in Table 4-2Table 4-2.

6.2.4 Content of the L2 products: "SR_2_LAN"/"SR_2_WAT"

The Level 2 SRAL/MWR complete product contains three netCDF files:

- reduced_measurement.nc : one "reduced" (Red) Measurement Data File, containing a subset of the main 1-Hz Ku band parameters

⁸ Number of Package components includes the manifest and the OLQC Report.

Formatted: Font: Not Italic

Formatted: Font: Not Italic, All caps

Formatted: Font: Not Italic

Formatted: Font: Not Italic

- standard_measurement.nc : one "standard" (Std) Measurement Data File containing the standard 1-Hz and 20-Hz Ku and C bands parameters
- enhanced_measurement.nc : one "enhanced" (Enh) Measurement Data File containing the standard 1-Hz and 20-Hz Ku and C bands parameters, the waveforms and the associated parameters necessary to reprocess the data.

Each one of these three files contains one or more data sets among the following:

- **"20-Hz LRM/SAR_Ku" data set** : Set of 20-Hz Ku band parameters issued from SRAL tracking measurements performed in LRM and SAR modes (vectors depending on the time of 20-Hz Ku band measurements), i.e. :
 - 20-Hz Ku band LRM mode parameters
 - 20-Hz Ku band SAR mode parameters
- **"20-Hz LRM_C/PLRM" data set** : Set of 20-Hz C band parameters issued from SRAL tracking measurements performed in LRM and SAR (pseudo-LRM) modes, and Ku band parameters issued from SRAL tracking measurements performed in SAR mode (pseudo-LRM) (vectors depending on the time of 20-Hz C band measurements), i.e.:
 - 20-Hz C band LRM mode parameters
 - 20-Hz C band PLRM mode parameters
 - 20-Hz Ku band PLRM mode parameters
- **"1-Hz LRM/SAR_Ku/PLRM" data set** : Set of 1-Hz Ku/C bands parameters issued from SRAL tracking measurements performed in LRM and SAR modes, i.e.:
 - 1-Hz Ku band LRM mode parameters
 - 1-Hz C band LRM mode parameters
 - 1-Hz Ku band SAR mode parameters
 - 1-Hz Ku band PLRM mode parameters
 - 1-Hz C band PLRM mode parameters.

It has to be noted that 1-Hz measurements are built within the L2 processing from a reference time-tag and a fixed duration between consecutive measurements (Δt), so as 1-Hz time tags are the same for Ku and C bands measurements, and are strictly equidistant, even in SAR mode. The design of the Level 2 products can be illustrated by the following figure:

Formatted: Font: Not Italic
 Formatted: Font: Not Italic, All caps
 Formatted: Font: Not Italic
 Formatted: Font: Not Italic

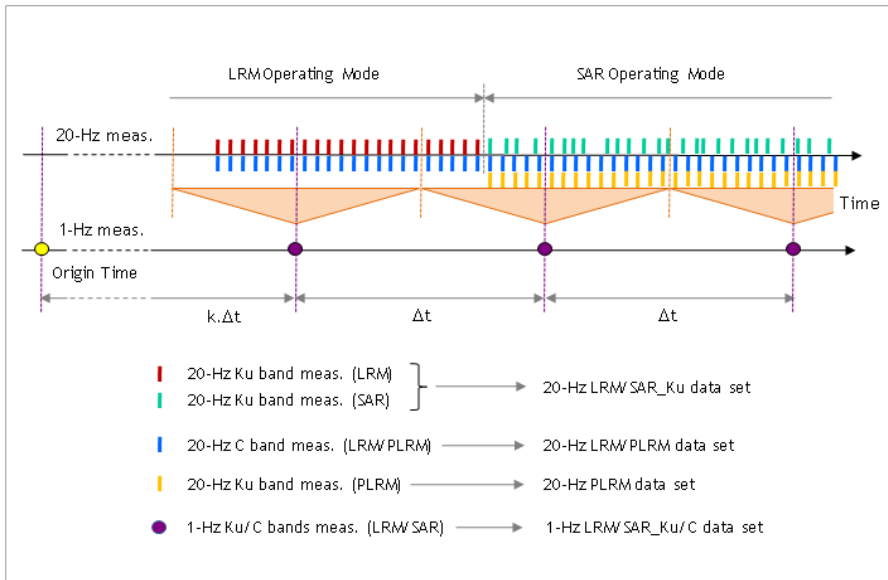


Figure 4-2: L2 Products Design

In the following sections, we describe the content of each L2 product - reduced/standard/enhanced - in section 6.2.4.1, 6.2.4.2 and 6.2.4.3 respectively.

Formatted: Font: Not Italic
 Formatted: Font: Not Italic, All caps
 Formatted: Font: Not Italic
 Formatted: Font: Not Italic

Moreover, all the variables that can be found in a L2 SRAL/MWR product are described in section 6.2.4.5.

6.2.4.1 Reduced L2 Measurement Data File

The content of the reduced data file is as follows:

Element name	Description	Range or value	T	D
time_01	Number of 1-Hz measurements			1
<Specific global attributes>	Defined in 6.2.4.4			
Variables	Variables of the Level 2 "Reduced" data file are defined in Table 4-35 (column "Reduced")			

Formatted: Font: 8 pt, Italic, Font color: Black

6.2.4.2 Standard L2 Measurement Data File

The content of the standard data file is as follows:

Element name	Description	Range or value	T	D
time_01	Number of 1-Hz measurements			
time_20_ku	Number 20-Hz Ku-band measurements			1
time_20_c	Number 20-Hz C-band measurements			1
<Specific global attributes>	Defined in 6.2.4.4			
Variables	Variables of the Level 2 "Standard" data file are defined in Table 4-35 (column "Standard")			

Formatted: Font: 8 pt, Italic, Font color: Black

6.2.4.3 Enhanced L2 Measurement Data File

The content of the enhanced data file is as follows:

Element name	Description	Range or value	T	D
time_01	Number of 1-Hz measurements			
time_20_ku	Number 20-Hz Ku-band measurements			1
time_20_c	Number 20-Hz C-band measurements			1

~~Sentinel-3 Core PDGS Instrument Processing Facility (IPF) Implementation~~
~~S3IPF.PDS.003~~
~~Product Data Format Specification - SRAL/MWR Level 1 & 2 Instrument Products~~
~~Issue 2.52.5~~

Formatted: Font: Not Italic

Formatted: Font: Not Italic, All caps

Formatted: Font: Not Italic

Formatted: Font: Not Italic

echo_sample_ind	Number of samples in a waveform	128		1
<Specific global attributes>	Defined in 6.2.4.4			
echo_sample_ind	number of samples in the waveforms		sc	echo_sample_ind
units	Unit name	count		1
comment	Set to be compliant with the CF-1.6 convention			1
Variables	<i>Variables of the Level 2 "Enhanced" data file are defined in Table 4-35 (column "Enhanced")</i>			

Formatted: Font: 8 pt, Italic, Font color: Black

Formatted: Font: Not Italic
 Formatted: Font: Not Italic, All caps
 Formatted: Font: Not Italic
 Formatted: Font: Not Italic

6.2.4.4 Global Attributes

Global attributes for the SRAL L2 data files are defined in the following table.

Attribute name	Format	Description	Data file (vyy):		
			Red	Std	Enh
conventions	String	netCDF convention	•	•	•
mission_name	String	Name of the mission	•	•	•
altimeter_sensor_name	String	Name of the altimeter sensor	•	•	•
radiometer_sensor_name	String	Name of the radiometer sensor	•	•	•
gnss_sensor_name	String	Name of the GNSS sensor	•	•	•
doris_sensor_name	String	Name of the DORIS sensor	•	•	•
acq_station_name	String	Identification of the acquisition station	•	•	•
cycle_number	long	Cycle number	•	•	•
absolute_rev_number	long	Absolute number of revolution	•	•	•
pass_number	long	Pass number in the cycle (relative pass number)	•	•	•
absolute_pass_number	long	Absolute pass number (since the beginning of the mission)	•	•	•
equator_time	String	UTC time of equator crossing (YYYY-MM-DD HH:MM:SS.mmmmmm)	•	•	•
equator_longitude	double	Longitude of equator crossing	•	•	•
first_meas_time	String	UTC Date of the first measurement of the data set (YYYY-MM-DD HH:MM:SS.mmmmmm)	•	•	•
last_meas_time	String	UTC Date of the last measurement of the data set (YYYY-MM-DD HH:MM:SS.mmmmmm)	•	•	•
first_meas_lat	double	Value of the first valid latitude	•	•	•
last_meas_lat	double	Value of the last valid latitude	•	•	•
first_meas_lon	double	Value of the first valid longitude	•	•	•
last_meas_lon	double	Value of the last valid longitude	•	•	•
xref_altimeter_level1	String	Name of the altimeter level 1b product	•	•	•
xref_radiometer_level1	String	Name of the radiometer level 1b product	•	•	•
xref_orbit_data	String	Name of the file containing the orbit ephemeris	•	•	•
xref_pf_data	String	Name of the file containing the platform data	•	•	•
xref_altimeter_chacterisation	String	Name of the altimeter characterisation data file	•	•	•

Formatted: Font: Not Italic
 Formatted: Font: Not Italic, All caps
 Formatted: Font: Not Italic
 Formatted: Font: Not Italic

Data file (yyy):
 Red = reduced
 Std = standard
 Enh = Enhanced

Attribute name	Format	Description	Data file (yyy):		
			Red	Std	Enh
xref_radiometer_chacterisation	String	Name of the radiometer characterisation data file	•	•	•
xref_meteorological_files	String	Name of the meteorological files	•	•	•
xref_pole_location	String	Name of the file containing the pole location data	•	•	•
xref_iono_data	String	Name of the file containing the along-track ionospheric data	•	•	•
xref_mog2d_data	String	Name of the MOG2D files	•	•	•
xref_seaice_concentration	String	Name of the file containing the sea-ice concentration	•	•	•
xref_altimeter_ltm	String	Name of the altimeter Long Term Monitoring data file	•	•	•
xref_doris_uso	String	Name of the file containing the DORIS-derived USO frequency	•	•	•
semi_major_ellipsoid_axis	double	Semi-major axis of the reference ellipsoid (meters)	•	•	•
ellipsoid_flattening	double	Flattening coefficient of the reference ellipsoid	•	•	•
calval_web_site	String	Reference to CalVal external web sites (Reports on the quality of the POD Products).	•	•	•

Table 4-34: Global attributes of the L2 data files

6.2.4.5 Repartition of the variables for the “reduced”, “standard” and “enhanced” measurement data files

The multiplicity of the Level 2 parameters brings us to gather the composition of the different products in a single table (Table 4-35).

The Figure 4-3 presents the way to read the table of Level 2 parameters. On the left part of the table are listed all the Level 2 parameters. On the right part, we can find 3 columns, one for each type of product (reduced, standard and enhanced), with their respective content. Note that the [x1] column represents the rate of the parameter (1Hz or 20Hz) and the [x2] column stands for the band (Ku, C or pseudo-LRM Ku).

Note that the C-band variables (1-Hz and 20-Hz) mentioned in the following table all contain both LRM and PLRM parameters.

Formatted: Font: Not Italic
 Formatted: Font: Not Italic, All caps
 Formatted: Font: Not Italic
 Formatted: Font: Not Italic

Figure 4-3 Reading of the table containing the Level 2 parameters

How to read this table ?

2 Link to the section describing the format of each parameter (or set of parameter). Example : $lat_{[x1]_{[x2]}}$ and $lon_{[x1]_{[x2]}}$, where x1 and x2 are arguments identified in the "Datafile" columns. Prototype which outputs each parameter (or set of parameter).

1 Parameters organization :

Parameter(s)	Definition (section) Origin	Data file					
		Reduced		Standard		Enhanced	
		[x1]	[x2]	[x1]	[x2]	[x1]	[x2]
Time-tags, location and surface types							
Time-tags							
Time_tag	3.5.1 CLS prototype	01	unused	01	unused	01	unused
Time_tag of the 1-Hz measurement	3.5.2 CLS prototype			20	ku	20	ku
				20	c	20	c
Locations							
Location	3.5.3 CLS prototype	01	unused	01	unused	01	unused
				20	ku	20	ku
				20	c	20	c
Slope-corrected location	3.5.4 HSSL prototype			20	ku	20	ku
				20	c	20	c

3 Reduced data file:
 Location parameters consist of :
 $lat_{01}(time_{01})$ latitude 01 Hz
 $lon_{01}(time_{01})$ longitude 01 Hz

Standard data file:
 Location parameters consist of :
 $lat_{01}(time_{01})$ latitude 01 Hz
 $lon_{01}(time_{01})$ longitude 01 Hz
 $lat_{20_ku}(time_{20_ku})$ latitude 20 Hz ku band
 $lon_{20_ku}(time_{20_ku})$ longitude 20 Hz ku band
 $lat_{20_c}(time_{20_c})$ latitude 20 Hz c band
 $lon_{20_c}(time_{20_c})$ longitude 20 Hz c band

"Ocean" range parameters consist of :
 $range_{ocean_01_ku}(time_{01})$ range 01 Hz ku band
 $range_{ocean_01_c}(time_{01})$ range 01 Hz c band
 $range_{ocean_01_plrm_ku}(time_{01})$ range 01 Hz ku band (PLRM)
 $range_{ocean_20_ku}(time_{20_ku})$ range 20 Hz ku band
 $range_{ocean_20_c}(time_{20_c})$ range 20 Hz c band
 $range_{ocean_20_plrm_ku}(time_{20_c})$ range 20 Hz ku band (PLRM)

Table 4-35: Variables of the L2 data files

Parameter(s)	Definition (section) Origin	Data file					
		Reduced		Standard		Enhanced	
		[x1]	[x2]	[x1]	[x2]	[x1]	[x2]
Time-tags, location and surface types							
Time-tags							
Time_tag	6.2.4.6.1	01	unused	01	unused	01	unused
				20	ku	20	ku
				20	c	20	c
Time_tag of the 1-Hz measurement	6.2.4.6.2			20	ku	20	ku
				20	c	20	c
Locations							
Location	6.2.4.6.3	01	unused	01	unused	01	unused
				20	ku	20	ku
				20	c	20	c
Slope-corrected location	6.2.4.6.4			20	ku	20	ku
				20	c	20	c

Formatted: Font: Not Italic
 Formatted: Font: Not Italic, All caps
 Formatted: Font: Not Italic
 Formatted: Font: Not Italic

Parameter(s)	Definition (section) Origin	Data file					
		Reduced		Standard		Enhanced	
		[x1]	[x2]	[x1]	[x2]	[x1]	[x2]
				20	c	20	c
Surface types							
Surface type	6.2.4.6.5	01	unused	01	unused	01	unused
				20	ku	20	ku
				20	c	20	c
Surface classification	6.2.4.6.6	01	unused	01	unused	01	unused
				20	ku	20	ku
				20	c	20	c
Radiometer-derived surface type	6.2.4.6.7	01	unused	01	unused	01	unused
Distance to the coast	6.2.4.6.8			01	unused	01	unused
				20	ku	20	ku
				20	c	20	c
Orbit parameters							
Orbit altitude	6.2.4.6.9	01	unused	01	unused	01	unused
				20	ku	20	ku
				20	c	20	c
Orbital altitude rate	6.2.4.6.10			01	unused	01	unused
				20	ku	20	ku
				20	c	20	c
Tracker estimates (Ku and C bands)							
Tracker ranges							
Corrected tracker (LRM) / reference (SAR) range	6.2.4.6.11					20	ku
						20	c
						20	plrm_ku
Navigation+DEM tracker range	6.2.4.6.12					20	ku
Tracker AGCs							
Corrected AGC	6.2.4.6.13			01	ku	01	ku
				01	c	01	c
				01	plrm_ku	01	plrm_ku
						20	ku
						20	c
						20	plrm_ku
Number of valid points for the AGC	6.2.4.6.14			01	ku	01	ku
				01	c	01	c
				01	plrm_ku	01	plrm_ku
RMS of the AGC	6.2.4.6.15			01	ku	01	ku
				01	c	01	c
				01	plrm_ku	01	plrm_ku
AGC validity flag	6.2.4.6.16					20	ku
						20	c
						20	plrm_ku
Scaling factors for backscatter coefficient evaluation							
Scaling factor for Sigma0 evaluation	6.2.4.6.17					20	ku
						20	c
						20	plrm_ku

Formatted: Font: Not Italic

Formatted: Font: Not Italic, All caps

Formatted: Font: Not Italic

Formatted: Font: Not Italic

“Ocean” retracking estimates :

LRM mode : “ocean” retracking (LRM mode Ku/C, PLRM Ku/C)

SAR mode : “ocean / coastal zone” retracking (SAR mode Ku)

Altimeter ranges							
Corrected “ocean” altimeter range	6.2.4.6.18	01	ku	01	ku	01	ku
				01	c	01	c
		01	plrm_ku	01	plrm_ku	01	plrm_ku
				20	ku	20	ku
				20	c	20	c
Altimeter “ocean” range validity flag	6.2.4.6.19			20	plrm_ku	20	plrm_ku
				01	ku	01	ku
				01	c	01	c
				01	plrm_ku	01	plrm_ku
				20	ku	20	ku
RMS of the “ocean” altimeter range	6.2.4.6.20			20	c	20	c
				01	ku	01	ku
				01	plrm_ku	01	plrm_ku
Number of valid points for the “ocean” altimeter range	6.2.4.6.21			01	ku	01	ku
				01	c	01	c
				01	plrm_ku	01	plrm_ku
Filtered C-band corrected “ocean” altimeter range	6.2.4.6.22			20	ku	20	ku
Backscatter coefficients							
Corrected “ocean” backscatter coefficient	6.2.4.6.23	01	ku	01	ku	01	ku
				01	c	01	c
		01	plrm_ku	01	plrm_ku	01	plrm_ku
				20	ku	20	ku
				20	c	20	c
Backscatter “ocean” coefficient validity flag	6.2.4.6.24			20	plrm_ku	20	plrm_ku
				01	ku	01	ku
				01	c	01	c
				01	plrm_ku	01	plrm_ku
				20	ku	20	ku
RMS of the “ocean” backscatter coefficient	6.2.4.6.25			20	c	20	c
				01	ku	01	ku
				01	c	01	c
Number of valid points for the “ocean” backscatter coefficient	6.2.4.6.26			01	plrm_ku	01	plrm_ku
				01	ku	01	ku
				01	c	01	c
Significant waveheights	6.2.4.6.27			01	plrm_ku	01	plrm_ku
				01	ku	01	ku
				01	c	01	c
Significant “ocean” waveheight validity flag	6.2.4.6.28			01	plrm_ku	01	plrm_ku
				01	ku	01	ku
				01	c	01	c

Formatted: Font: Not Italic
 Formatted: Font: Not Italic, All caps
 Formatted: Font: Not Italic
 Formatted: Font: Not Italic

Parameter(s)	Definition (section) Origin	Data file					
		Reduced		Standard		Enhanced	
		[x1]	[x2]	[x1]	[x2]	[x1]	[x2]
				20	ku	20	ku
				20	c	20	c
				20	plrm_ku	20	plrm_ku
RMS of the “ocean” significant waveheight	6.2.4.6.29			01	ku	01	ku
				01	c	01	c
				01	plrm_ku	01	plrm_ku
Number of valid points for the “ocean” significant waveheight	6.2.4.6.30			01	ku	01	ku
				01	c	01	c
				01	plrm_ku	01	plrm_ku
Ocean retracking outputs							
Epoch	6.2.4.6.31					20	ku
						20	c
						20	plrm_ku
Composite Sigma	6.2.4.6.32					20	ku
						20	c
						20	plrm_ku
Amplitude	6.2.4.6.33					20	ku
						20	c
						20	plrm_ku
Thermal noise	6.2.4.6.34					20	ku
						20	c
						20	plrm_ku
Square of the mispointing angle	6.2.4.6.35					20	ku
						20	c
						20	plrm_ku
Number of iterations	6.2.4.6.36			20	ku	20	ku
				20	c	20	c
				20	plrm_ku	20	plrm_ku
MQE between waveform and ocean model	6.2.4.6.37			20	ku	20	ku
				20	c	20	c
				20	plrm_ku	20	plrm_ku
Sea surface height anomaly							
“Ocean” sea surface height anomaly	6.2.4.6.38	01	ku	01	ku	01	ku
		01	plrm_ku	01	plrm_ku	01	plrm_ku
				20	ku	20	ku
				20	plrm_ku	20	plrm_ku
OCOG retracking estimates							
LRM/SAR mode : Ku/C							
Altimeter ranges							
Corrected OCOG altimeter range	6.2.4.6.39			20	ku	20	20
				20	c	20	c
Backscatter coefficients							
Corrected OCOG backscatter coefficient	6.2.4.6.40			20	ku	20	20
				20	c	20	c
“Ice sheet” retracking estimates							
LRM mode : “ice sheet” retracking (LRM mode Ku/C, SAR mode C)							
SAR mode : “ice sheet margin” retracking (SAR mode Ku)							

Formatted: Font: Not Italic
 Formatted: Font: Not Italic, All caps
 Formatted: Font: Not Italic
 Formatted: Font: Not Italic

Altimeter ranges							
Corrected "ice sheet" altimeter range	6.2.4.6.41			20	ku	20	20
				20	c	20	c
Backscatter coefficients							
Corrected "ice sheet" backscatter coefficient	6.2.4.6.42			20	ku	20	20
				20	c	20	c
Elevation							
Elevation of echoing points	6.2.4.6.43			20	ku	20	ku
"Ice" retracking estimates :							
LRM mode : "ice (erf)" retracking (LRM mode Ku/C, PLRM Ku/C)							
SAR mode : /							
Altimeter ranges							
Corrected "ice" altimeter range	6.2.4.6.44			20	ku	20	ku
				20	c	20	c
				20	plrm_ku	20	plrm_ku
Backscatter coefficients							
Corrected "ice" backscatter coefficient	6.2.4.6.45			20	ku	20	ku
				20	c	20	c
				20	plrm_ku	20	plrm_ku
Corrected "ice" leading edge backscatter coefficient	6.2.4.6.46			20	ku	20	ku
				20	c	20	c
				20	plrm_ku	20	plrm_ku
Width of the leading edge							
Width of the leading edge	6.2.4.6.47			20	ku	20	ku
				20	c	20	c
				20	plrm_ku	20	plrm_ku
Slope of the trailing edge							
Slope of the first part of the trailing edge	6.2.4.6.48			20	ku	20	ku
				20	c	20	c
				20	plrm_ku	20	plrm_ku
Slope of the second part of the trailing edge	6.2.4.6.49			20	ku	20	ku
				20	c	20	c
				20	plrm_ku	20	plrm_ku
"Sea-ice" retracking estimates :							
LRM mode : /							
SAR mode : "sea-ice" retracking (SAR mode Ku)							
Altimeter ranges							
Corrected "sea-ice" altimeter range	6.2.4.6.50			20	ku	20	ku
Backscatter coefficients							
Corrected "sea-ice" backscatter coefficient	6.2.4.6.51			20	ku	20	ku
Ocean surface parameters							
"Sea-ice" sea surface height	6.2.4.6.52			20	ku	20	ku

Formatted: Font: Not Italic
 Formatted: Font: Not Italic, All caps
 Formatted: Font: Not Italic
 Formatted: Font: Not Italic

Parameter(s)	Definition (section) Origin	Data file					
		Reduced		Standard		Enhanced	
		[x1]	[x2]	[x1]	[x2]	[x1]	[x2]
“Sea-ice” sea surface height anomaly	6.2.4.6.53			20	ku	20	ku
Interpolated “sea-ice” sea surface height anomaly	6.2.4.6.54			20	ku	20	ku
Freeboard	6.2.4.6.55			20	ku	20	ku
Discrimination parameters							
Surface type from discrimination	6.2.4.6.56			20	ku	20	ku
Instrumental corrections							
Altimeter ranges							
USO frequency correction	6.2.4.6.57					20	ku
						20	c
Internal path delay (calibration) correction	6.2.4.6.58					20	ku
						20	c
Level 1b Doppler correction (nadir)	6.2.4.6.59					20	plrm_ku
						20	ku
Doppler correction (nadir)	6.2.4.6.60					20	c
						20	plrm_ku
Doppler correction (slope corrected)	6.2.4.6.61					20	ku
						20	c
Distance antenna / COG	6.2.4.6.62					01	unused
						01	ku
Modeled instrumental correction	6.2.4.6.63					01	c
						01	plrm_ku
Net instrumental correction	6.2.4.6.64			20	ku	20	ku
				20	c	20	c
				20	plrm_ku	20	plrm_ku
Backscatter coefficients							
AGC correction	6.2.4.6.65					20	ku
						20	c
						20	plrm_ku
Internal calibration correction	6.2.4.6.66					20	ku
						20	c
Modeled instrumental correction	6.2.4.6.67					01	plrm_ku
						01	ku
						01	c
Net instrumental correction	6.2.4.6.68			20	ku	20	ku
				20	c	20	c
				20	plrm_ku	20	plrm_ku
Significant waveheights							
Modeled instrumental	6.2.4.6.69					01	ku
						01	c

Formatted: Font: Not Italic
 Formatted: Font: Not Italic, All caps
 Formatted: Font: Not Italic
 Formatted: Font: Not Italic

Parameter(s)	Definition (section) Origin	Data file					
		Reduced		Standard		Enhanced	
		[x1]	[x2]	[x1]	[x2]	[x1]	[x2]
correction						01	plrm_ku
Net instrumental correction	6.2.4.6.70			20	ku	20	ku
				20	c	20	c
				20	plrm_ku	20	plrm_ku
Geophysical corrections							
Altimeter ranges							
Model dry tropospheric corrections (zero and measurement altitudes)	6.2.4.6.71	01	unused	01	unused	01	unused
Model wet tropospheric corrections (zero and measurement altitudes)	6.2.4.6.72			01	unused	01	unused
Composite wet tropospheric correction	6.2.4.6.73			01	ku	01	ku
				01	plrm_ku	01	plrm_ku
Radiometer wet tropospheric correction	6.2.4.6.74	01	ku	01	ku	01	ku
		01	plrm_ku	01	plrm_ku	01	plrm_ku
Radiometer wet tropospheric correction using SST and Gamma	6.2.4.6.75			01	ku	01	ku
				01	plrm_ku	01	plrm_ku
Altimeter ionospheric correction (Ku band)	6.2.4.6.76	01	ku	01	ku	01	ku
		01	plrm_ku	01	plrm_ku	01	plrm_ku
				20	ku	20	ku
				20	plrm_ku	20	plrm_ku
GIM-derived ionospheric correction (Ku band)	6.2.4.6.77			01	ku	01	ku
Sea state bias correction	6.2.4.6.78	01	ku	01	ku	01	ku
				01	c	01	c
		01	plrm_ku	01	plrm_ku	01	plrm_ku
Backscatter coefficients							
Atmospheric attenuation correction	6.2.4.6.79			01	ku	01	ku
				01	c	01	c
				01	plrm_ku	01	plrm_ku
Geophysical parameters							
Mean sea surface height above reference ellipsoid (Solution 1)	6.2.4.6.80	01	unused	01	unused	01	unused
				20	ku	20	ku
				20	c	20	c
Mean sea surface height accuracy (Solution 1)	6.2.4.6.81			01	unused	01	unused
				20	ku	20	ku
				20	c	20	c
Mean sea surface height above reference ellipsoid (Solution 2)	6.2.4.6.82	01	unused	01	unused	01	unused
				20	ku	20	ku
				20	c	20	c
Mean dynamic topography above geoid	6.2.4.6.83	01	unused	01	unused	01	unused
Mean dynamic topography accuracy	6.2.4.6.84			01	unused	01	unused

Formatted: Font: Not Italic
 Formatted: Font: Not Italic, All caps
 Formatted: Font: Not Italic
 Formatted: Font: Not Italic

Parameter(s)	Definition (section) Origin	Data file					
		Reduced		Standard		Enhanced	
		[x1]	[x2]	[x1]	[x2]	[x1]	[x2]
Geoid height	6.2.4.6.85			01	unused	01	unused
Ocean depth / Land elevation	6.2.4.6.86	01	unused	01	unused	01	unused
Inverted barometer height correction	6.2.4.6.87	01	unused	01	unused	01	unused
High frequency fluctuations of the sea surface topography	6.2.4.6.88	01	unused	01	unused	01	unused
Geocentric ocean tide height (GOT model)	6.2.4.6.89	01	unused	01	unused	01	unused
Geocentric ocean tide height (FES model)	6.2.4.6.90			01	unused	01	unused
Equilibrium long period ocean tide height	6.2.4.6.91			01	unused	01	unused
Non-equilibrium long period ocean tide height	6.2.4.6.92			01	unused	01	unused
Load tide height (GOT model)	6.2.4.6.93			01	unused	01	unused
Load tide height (FES model)	6.2.4.6.94			01	unused	01	unused
Solid earth tide height	6.2.4.6.95	01	unused	01	unused	01	unused
Geocentric pole tide height	6.2.4.6.96	01	unused	01	unused	01	unused
Rain rate	6.2.4.6.97			01	unused	01	unused
Rain attenuation	6.2.4.6.98			01	ku	01	ku
				01	plrm_ku	01	plrm_ku
Sea-ice concentration	6.2.4.6.99			20	ku	20	ku
Snow density	6.2.4.6.100			20	ku	20	ku
Snow depth	6.2.4.6.101			20	ku	20	ku
Environmental parameters							
U-component of the model wind vector	6.2.4.6.102			01	unused	01	unused
V-component of the model wind vector	6.2.4.6.103			01	unused	01	unused
Altimeter wind speed	6.2.4.6.104	01	ku	01	ku	01	ku
		01	plrm_ku	01	plrm_ku	01	plrm_ku
Radiometer water vapor content	6.2.4.6.105	01	ku	01	ku	01	ku
		01	plrm_ku	01	plrm_ku	01	plrm_ku
Radiometer liquid water content	6.2.4.6.106	01	ku	01	ku	01	ku
		01	plrm_ku	01	plrm_ku	01	plrm_ku
Total electron content	6.2.4.6.107			01	unused	01	unused

Formatted: Font: Not Italic

Formatted: Font: Not Italic, All caps

Formatted: Font: Not Italic

Formatted: Font: Not Italic

Off-nadir angles							
Square of the WF-derived off-nadir angle (Ku band)	6.2.4.6.108			01	ku	01	ku
				01	plrm_ku	01	plrm_ku
Square of the WF-derived off-nadir angle validity flag (Ku band)	6.2.4.6.109			01	ku	01	ku
				01	plrm_ku	01	plrm_ku
Square of the WF-derived off-nadir angle (Ku band) validity flags	6.2.4.6.110			20	ku	20	ku
				20	plrm_ku	20	plrm_ku
RMS of the square of the WF-derived off-nadir angle (Ku band)	6.2.4.6.111			01	ku	01	ku
				01	plrm_ku	01	plrm_ku
Number of valid points for the square of the WF-derived off-nadir angle (Ku band)	6.2.4.6.112			01	ku	01	ku
				01	plrm_ku	01	plrm_ku
Modeled instrumental correction on the square of the WF-derived off-nadir angle (Ku band)	6.2.4.6.113					01	ku
						01	plrm_ku
PF-derived off-nadir pitch angle	6.2.4.6.114			01	unused	01	unused
PF-derived off-nadir roll angle	6.2.4.6.115			01	unused	01	unused
PF-derived off-nadir yaw angle	6.2.4.6.116			01	unused	01	unused
Brightness temperatures							
Channel 1 main beam BT	6.2.4.6.115			01	unused	01	unused
Channel 2 main beam BT	6.2.4.6.119			01	unused	01	unused
Standard deviation for channel 1 main beam BT	6.2.4.6.118			01	unused	01	unused
Standard deviation for channel 2 main beam BT	6.2.4.6.120			01	unused	01	unused
Waveforms samples							
Waveform samples (128)	6.2.4.6.121					20	ku
						20	c
						20	plrm_ku
Level 2 quality information (additional)							
Operating mode and mode identifier							
Instrument operating mode	6.2.4.6.122	01	unused	01	unused	01	unused
				20	ku	20	ku
				20	c	20	c
LRM/SAR mode identifier	6.2.4.6.123			20	ku	20	ku
				20	c	20	c
Meteorological maps availability	6.2.4.6.124	01	unused	01	unused	01	unused
Data flag	6.2.4.6.125	01	ku	01	ku	01	ku

Formatted: Font: Not Italic
 Formatted: Font: Not Italic, All caps
 Formatted: Font: Not Italic
 Formatted: Font: Not Italic

Parameter(s)	Definition (section) Origin	Data file					
		Reduced		Standard		Enhanced	
		[x1]	[x2]	[x1]	[x2]	[x1]	[x2]
		01	plrm_ku	01	plrm_ku	01	plrm_ku
		01	ku	01	ku	01	ku
Ocean/Sea-ice flag	6.2.4.6.126	01	plrm_ku	01	plrm_ku	01	plrm_ku
“Open water” class member ship	6.2.4.6.127			01	ku	01	ku
“First-year ice” class member ship	6.2.4.6.128			01	plrm_ku	01	plrm_ku
“Multi-year ice” class member ship	6.2.4.6.129			01	ku	01	ku
“Wet ice” class member ship	6.2.4.6.130			01	plrm_ku	01	plrm_ku
Ice-sheet snow facies type flag	6.2.4.6.131			01	ku	01	ku
				01	plrm_ku	01	plrm_ku
Interpolation flags							
Mean sea surface Solution 1 interpolation flag	6.2.4.6.132			01	unused	01	unused
				20	ku	20	ku
				20	c	20	c
Mean sea surface Solution 2 interpolation flag	6.2.4.6.133			01	unused	01	unused
				20	ku	20	ku
				20	c	20	c
Mean dynamic topography interpolation flag	6.2.4.6.134			01	unused	01	unused
Geocentric ocean tide height (GOT) interpolation flag	6.2.4.6.135			01	unused	01	unused
Geocentric ocean tide height (FES) interpolation flag	6.2.4.6.136			01	unused	01	unused
Radiometer along-track averaging flag	6.2.4.6.137			01	unused	01	unused
Quality flags							
Quality flag for channel 1 main beam BT	6.2.4.6.138			01	unused	01	unused
Quality flag for channel 2 main beam BT	6.2.4.6.139			01	unused	01	unused
Use of climatological values for the computation of Sigma0 atmospheric attenuation	6.2.4.6.140			01	ku	01	ku
				01	plrm_ku	01	plrm_ku
Waveforms							
Waveform peakiness 1	6.2.4.6.141			20	ku	20	ku
				20	c	20	c
				20	plrm_ku	20	plrm_ku
Waveform peakiness 2	6.2.4.6.142			20	ku	20	ku

Formatted: Font: Not Italic
 Formatted: Font: Not Italic, All caps
 Formatted: Font: Not Italic
 Formatted: Font: Not Italic

Parameter(s)	Definition (section) Origin	Data file					
		Reduced		Standard		Enhanced	
		[x1]	[x2]	[x1]	[x2]	[x1]	[x2]
				20	c	20	c
Level 1b quality information							
Number of beams averaged							
Number of waveforms summed in stack	6.2.4.6.143			20	ku	20	ku
Navigation bulletin							
Status	6.2.4.6.144					20	ku
						20	c
Source identifier	6.2.4.6.145					20	ku
						20	c
Coarse time	6.2.4.6.146					20	ku
						20	c
Fine time	6.2.4.6.147					20	ku
						20	c
Quality information at ISP Level							
Sequence count	6.2.4.6.148					20	ku
						20	c
ISP time status	6.2.4.6.149					20	ku
						20	c
Operating instrument	6.2.4.6.150					20	ku
						20	c
Tracking configuration							
Closed loop gain	6.2.4.6.151					20	ku
						20	c
Acquisition status	6.2.4.6.152					20	ku
						20	c
DEM EEPROM read access	6.2.4.6.153					20	ku
						20	c
Altimeter configuration							
Weighting function	6.2.4.6.154					20	ku
						20	c
Loss of track criterion							
Loss of track criterion	6.2.4.6.155					20	ku
						20	c
NAVATT flags							
Manoeuvre presence flag	6.2.4.6.156					20	ku
						20	c
Manoeuvre thrust flag	6.2.4.6.157					20	ku
						20	c
Manoeuvre plane flag	6.2.4.6.158					20	ku
						20	c

Formatted: Font: Not Italic
 Formatted: Font: Not Italic, All caps
 Formatted: Font: Not Italic
 Formatted: Font: Not Italic

6.2.4.6 General description of the Level 2 parameters

6.2.4.6.1 Time_tag

time_[x1]_[x2]	UTC : [x1] Hz [x2] band			D	time_[x1]_[x2]
units	Unit name	seconds since 2000-01-01 00:00:00.0			1
calendar	Reference Time Calendar	gregorian			1
standard_name	Name of the physical quantity following the NetCDF Climate and Forecast (CF) Metadata Conventions	time			1
UTC_day_[x1]_[x2]	day UTC : [x1] Hz [x2] band			ss	time_[x1]_[x2]
units	Unit name	days since 2000-01-01 00:00:00.0			1
UTC_sec_[x1]_[x2]	seconds in the day UTC : [x1] Hz [x2] band			D	time_[x1]_[x2]
units	Unit name	seconds in the day			1

6.2.4.6.2 Time_tag of the 1-Hz measurement

UTC_time_1hz_[x1]_[x2]	UTC of the 1Hz measurement			D	time_[x1]_[x2]
units	Unit name	seconds since 2000-01-01 00:00:00.0			1
calendar	Reference Time Calendar	gregorian			1

6.2.4.6.3 Location

lat_[x1]_[x2]	latitude : [x1] Hz [x2] band			sl	time_[x1]_[x2]
units	Unit name	degrees_north			1
scale_factor	The data must be multiplied by this factor after reading	1.00e-06			1
add_offset	This offset must be added to the data after reading (and after scaling if needed)	0.000000e+00			1
comment	Positive latitude is North latitude, negative latitude is South latitude				1
standard_name	For [x1] = 01: Name of the physical quantity following the NetCDF Climate and Forecast (CF) Metadata Conventions	latitude			1
lon_[x1]_[x2]	longitude : [x1] Hz [x2] band			sl	time_[x1]_[x2]
units	Unit name	degrees_east			1

Formatted: Font: Not Italic
 Formatted: Font: Not Italic, All caps
 Formatted: Font: Not Italic
 Formatted: Font: Not Italic

scale_factor	The data must be multiplied by this factor after reading	1.00e-06		1
add_offset	This offset must be added to the data after reading (and after scaling if needed)	0.000000e+00		1
comment	East longitude relative to Greenwich meridian			1
standard_name	For [x1] = 01 : Name of the physical quantity following the NetCDF Climate and Forecast (CF) Metadata Conventions	longitude		1

6.2.4.6.4 Slope-corrected location

lat_cor_[x1]_[x2]	slope-corrected latitude : [x1] Hz [x2] band		sl	time_[x1]_[x2]
units	Unit name	degrees_north		1
scale_factor	The data must be multiplied by this factor after reading	1.00e-06		1
add_offset	This offset must be added to the data after reading (and after scaling if needed)	0.000000e+00		1
comment	Latitude of the actual echoing point, accounting for surface slope models. Positive latitude is North latitude, negative latitude is South latitude			1
_FillValue	Default value for unused or not computed elements	2147483647		1
lon_cor_[x1]_[x2]	slope-corrected longitude : [x1] Hz [x2] band		sl	time_[x1]_[x2]
units	Unit name	degrees_east		1
scale_factor	The data must be multiplied by this factor after reading	1.00e-06		1
add_offset	This offset must be added to the data after reading (and after scaling if needed)	0.000000e+00		1
comment	Longitude of the actual echoing point, accounting for surface slope models. East longitude relative to Greenwich meridian			1
_FillValue	Default value for unused or not computed elements	2147483647		1

6.2.4.6.5 Surface type

surf_type_[x1]_[x2]	surface type : [x1] Hz [x2] band		sc	time_[x1]_[x2]
flag_values	Flag values	0b, 1b, 2b, 3b		1
flag_meanings	Flag meanings	open_ocean_or_semi-enclosed_seas enclosed_seas_or_lakes continental_ice land		1
coordinates	lon_[x1]_[x2] lat_[x1]_[x2]			1

Formatted: Font: Not Italic
 Formatted: Font: Not Italic, All caps
 Formatted: Font: Not Italic
 Formatted: Font: Not Italic

_FillValue	Default value for unused or not computed elements	127		1
------------	---	-----	--	---

6.2.4.6.6 Surface classification

surf_class_[x1]_[x2]	surface classification : [x1] Hz [x2] band		sc	time_[x1]_[x2]
flag_values	Flag values	0b, 1b, 2b, 3b, 4b, 5b, 6b		1
flag_meanings	Flag meanings	open_ocean land continental_water aquatic_vegetation continental_ice_snow floating_ice salted_basin		1
coordinates	lon_[x1]_[x2] lat_[x1]_[x2]			1
_FillValue	Default value for unused or not computed elements	127		1
comment	Computed from a mask built with MODIS and GlobCover data			1

6.2.4.6.7 Radiometer-derived surface type

rad_surf_type_[x1]_[x2]	radiometer-derived surface type : [x1] Hz [x2] band		sc	time_[x1]_[x2]
flag_values	Flag values	0b, 1b		1
flag_meanings	Flag meanings	ocean land		1
coordinates	lon_[x1]_[x2] lat_[x1]_[x2]			1
_FillValue	Default value for unused or not computed elements	127		1

6.2.4.6.8 Distance to the coast

dist_coast_[x1]_[x2]	distance to the coast: [x1] Hz [x2] band		sl	time_[x1]_[x2]
_FillValue	Default value for unused or not computed elements	2147483647		1
units	Unit name	m		1
coordinates	lon_[x1]_[x2] lat_[x1]_[x2]			1

Formatted: Font: Not Italic

Formatted: Font: Not Italic, All caps

Formatted: Font: Not Italic

Formatted: Font: Not Italic

6.2.4.6.9 Orbit altitude

alt_[x1]_[x2]	altitude of satellite : [x1] Hz [x2] band		sl	time_[x1]_[x2]
standard_name	Name of the physical quantity following the NetCDF Climate and Forecast (CF) Metadata Conventions	height_above_reference_ellipsoid		1
_FillValue	Default value for unused or not computed elements	2147483647		1
units	Unit name	m		1
add_offset	This offset must be added to the data after reading (and after scaling if needed)	700000		1
scale_factor	The data must be multiplied by this factor after reading	1.00e-04		1
coordinates	lon_[x1]_[x2] lat_[x1]_[x2]			1
comment	Altitude of satellite above the reference ellipsoid			1

6.2.4.6.10 Orbital altitude rate

orb_alt_rate_[x1]_[x2]	orbital altitude rate : [x1] Hz [x2] band		ss	time_[x1]_[x2]
_FillValue	Default value for unused or not computed elements	32767s		1
units	Unit name	m/s		1
scale_factor	The data must be multiplied by this factor after reading	1.00e-02		1
add_offset	This offset must be added to the data after reading (and after scaling if needed)	0.000000e+00		1
coordinates	lon_[x1]_[x2] lat_[x1]_[x2]			1
comment	The reference surface for the orbital altitude rate is the combined mean_sea_surface/geoid surface. It is used to compute the Doppler correction on the altimeter range			1

6.2.4.6.11 Corrected tracker/reference range

tracker_range_[x1]_[x2]	corrected tracker range: [x1] Hz [x2] band		sl	time_[x1]_[x2]
_FillValue	Default value for unused or not computed elements	2147483647		1
units	Unit name	m		1
add_offset	This offset must be added to the data after reading (and after scaling if needed)	700000		1

Formatted: Font: Not Italic
 Formatted: Font: Not Italic, All caps
 Formatted: Font: Not Italic
 Formatted: Font: Not Italic

scale_factor	The data must be multiplied by this factor after reading	1.00e-04			1
coordinates	lon_[x1]_[x2] lat_[x1]_[x2]				1
comment	LRM/PLRM modes : tracker range corrected for USO frequency drift (uso_cor_[x1]_[x2]), internal path correction (int_path_cor_[x1]_[x2]) and Doppler correction (dop_cor_l1b_[x1]_[x2]) SAR mode : reference range corrected for USO frequency drift (uso_cor_[x1]_[x2]) and internal path correction (int_path_cor_[x1]_[x2])				1

6.2.4.6.12 Navigation+DEM tracker range

h0_nav_dem_[x1]_[x2]	altitude command H0 computed with nav DEM : [x1] Hz [x2] band		ul	time_[x1]_[x2]
_FillValue	Default value for unused or not computed elements	4294967295		1
units	Unit name	3.125/64*10^-9s		1
coordinates	lon_[x1]_[x2] lat_[x1]_[x2]			1
comment	SAR mode : value the closest in time to the reference measurement			1

6.2.4.6.13 Corrected AGC

agc_[x1]_[x2]	corrected AGC : [x1] Hz [x2] band		ss	time_[x1]_[x2]
_FillValue	Default value for unused or not computed elements	32767s		1
units	Unit name	dB		1
scale_factor	The data must be multiplied by this factor after reading	1.00e-02		1
add_offset	This offset must be added to the data after reading (and after scaling if needed)	0.000000e+00		1
coordinates	lon_[x1]_[x2] lat_[x1]_[x2]			1
comment	For [x1] = 01 : AGC corrected for instrumental errors. For SAR mode, value the closest in time to the reference measurement			1
comment	For [x1] = 20 : AGC corrected for instrumental errors (agc_cor_[x1]_[x2]). For SAR mode, value the closest in time to the reference measurement			1

6.2.4.6.14 Number of valid points for the AGC

agc_numval_[x1]_[x2]	number of valid points used to compute AGC: [x1] Hz [x2] band		sc	time_[x1]_[x2]
_FillValue	Default value for unused or not computed elements	127b		1

Formatted: Font: Not Italic
Formatted: Font: Not Italic, All caps
Formatted: Font: Not Italic
Formatted: Font: Not Italic

units	Unit name	count		1
coordinates	lon_[x1]_[x2] lat_[x1]_[x2]			1

6.2.4.6.15 RMS of the AGC

agc_rms_[x1]_[x2]	RMS of the AGC : [x1] Hz [x2] band		ss	time_[x1]_[x2]
_FillValue	Default value for unused or not computed elements	32767s		1
units	Unit name	dB		1
scale_factor	The data must be multiplied by this factor after reading	1.00e-02		1
add_offset	This offset must be added to the data after reading (and after scaling if needed)	0.000000e+00		1
coordinates	lon_[x1]_[x2] lat_[x1]_[x2]			1
comment	compression of high rate elements is preceded by a detection of outliers. Only valid high-rate values are used to compute this element			1

6.2.4.6.16 AGC validity flag

agc_qual_[x1]_[x2]	quality flag for AGC: [x1] Hz [x2] band		sc	time_[x1]_[x2]
_FillValue	Default value for unused or not computed elements	127b		1
flag_values	Flag values	0b, 1b		1
flag_meanings	Flag meanings	Yes No		1
coordinates	lon_[x1]_[x2] lat_[x1]_[x2]			1
comment	Flag indicating the use or not of the 20-Hz estimate of AGC in the computation of 1Hz estimate			1

6.2.4.6.17 Scaling factor for Sigma0 evaluation

scale_factor_[x1]_[x2]	scaling factor for backscatter coefficient evaluation : [x1] Hz [x2] band		sl	time_[x1]_[x2]
_FillValue	Default value for unused or not computed elements	2147483647		1
units	Unit name	dB		1
scale_factor	The data must be multiplied by this factor after reading	1.00e-02		1
add_offset	This offset must be added to the data after reading (and after scaling if needed)	0.000000e+00		1

Formatted: Font: Not Italic
 Formatted: Font: Not Italic, All caps
 Formatted: Font: Not Italic
 Formatted: Font: Not Italic

coordinates	lon_[x1]_[x2] lat_[x1]_[x2]			1
comment	This scaling factor represents the backscatter coefficient for a waveform amplitude equal to 1. It is corrected for AGC instrumental errors (agc_cor_[x1]_[x2]), and internal calibration (sig0_cal_[x1]_[x2])			1

6.2.4.6.18 Corrected « ocean » altimeter range

range_ocean_[x1]_[x2]	corrected 'ocean' altimeter range : [x1] Hz [x2] band		sl	time_[x1]_[x2]
_FillValue	Default value for unused or not computed elements	2147483647		1
units	Unit name	m		1
add_offset	This offset must be added to the data after reading (and after scaling if needed)	700000		1
scale_factor	The data must be multiplied by this factor after reading	1.00e-04		1
coordinates	lon_[x1]_[x2] lat_[x1]_[x2]			1
quality_flag	range_ocean_qual_[x1]_[x2]			1
comment	For [x1] = 01 : LRM/PLRM modes : ocean retracking, SAR mode : ocean/coastal retracking. Instrumental corrections included : USO drift correction, internal path correction, distance antenna-COG, Doppler correction, modeled instrumental errors correction and system bias			1
comment	For [x1] = 20 : LRM/PLRM modes : ocean retracking, SAR mode : ocean/coastal retracking. Instrumental corrections included : USO drift correction (uso_cor_[x1]_[x2]), internal path correction (int_path_cor_[x1]_[x2]), distance antenna-COG (cog_cor_[x1]_[x2]), Doppler correction (dop_cor_[x1]_[x2]), modeled instrumental errors correction (mod_instr_cor_range_[x1]_[x2]) and system bias			1

6.2.4.6.19 « Ocean » altimeter range validity flag

range_ocean_qual_[x1]_[x2]	quality flag for the 'ocean' altimeter range: [x1] Hz [x2] band		sc	time_[x1]_[x2]
_FillValue	Default value for unused or not computed elements	127b		1
flag_values	Flag values	0b, 1b		1
flag_meanings	Flag meanings For [x1] = 01	Good Bad		1
flag_meanings	Flag meanings For [x1] = 20	Yes No		1

Formatted: Font: Not Italic
 Formatted: Font: Not Italic, All caps
 Formatted: Font: Not Italic
 Formatted: Font: Not Italic

coordinates	lon_[x1]_[x2] lat_[x1]_[x2]				1
comment	For [x1] = 20 : LRM/PLRM modes : ocean retracking, SAR mode : ocean/coastal retracking . Flag indicating the use or not of the 20-Hz estimate of the 'ocean' altimeter range in the computation of 1Hz estimate				1

6.2.4.6.20 RMS of the « ocean » altimeter range

range_ocean_rms_[x1]_[x2]	RMS of the 'ocean' altimeter range: [x1] Hz [x2] band		ss	time_[x1]_[x2]
_FillValue	Default value for unused or not computed elements	32767s		1
units	Unit name	m		1
scale_factor	The data must be multiplied by this factor after reading	1.00e-04		1
add_offset	This offset must be added to the data after reading (and after scaling if needed)	0.000000e+00		1
coordinates	lon_[x1]_[x2] lat_[x1]_[x2]			1
comment	LRM/PLRM modes : ocean retracking, SAR mode : ocean/coastal retracking. Compression of high rate elements is preceded by a detection of outliers. Only valid high-rate values are used to compute this element			1

6.2.4.6.21 Number of valid points for the « ocean » altimeter range

range_ocean_numval_[x1]_[x2]	number of valid points used to compute the 'ocean' altimeter range : [x1] Hz [x2] band		sc	time_[x1]_[x2]
_FillValue	Default value for unused or not computed elements	127b		1
units	Unit name	count		1
coordinates	lon_[x1]_[x2] lat_[x1]_[x2]			1
comment	LRM/PLRM modes : ocean retracking, SAR mode : ocean/coastal retracking			1

6.2.4.6.22 Filtered C-band corrected « ocean » altimeter range

filtered_range_ocean_[x1]_[x2]	C-band filtered corrected 'ocean' altimeter range : [x1] Hz [x2] band		sl	time_[x1]_[x2]
_FillValue	Default value for unused or not computed elements	2147483647		1
units	Unit name	m		1
add_offset	This offset must be added to the data after reading (and after scaling if needed)	700000		1

Formatted: Font: Not Italic
 Formatted: Font: Not Italic, All caps
 Formatted: Font: Not Italic
 Formatted: Font: Not Italic

scale_factor	The data must be multiplied by this factor after reading	1.00e-04	1
coordinates	lon_[x1]_[x2] lat_[x1]_[x2]		1
comment	C-band altimeter range value used to compute the Ku-band altimeter ionospheric correction (iono_cor_alt_[x1]_ku)		1

6.2.4.6.23 Corrected « ocean » backscatter coefficient

sig0_ocean_[x1]_[x2]	corrected 'ocean' backscatter coefficient : [x1] Hz [x2] band	ss	time_[x1]_[x2]
standard_name	Name of the physical quantity following the NetCDF Climate and Forecast (CF) Metadata Conventions	surface_backwards_scattering_coefficient_of_radar_wave	1
_FillValue	Default value for unused or not computed elements	32767s	1
units	Unit name	dB	1
scale_factor	The data must be multiplied by this factor after reading	1.00e-02	1
add_offset	This offset must be added to the data after reading (and after scaling if needed)	0.000000e+00	1
coordinates	lon_[x1]_[x2] lat_[x1]_[x2]		1
quality_flag	sig0_ocean_qual_[x1]_[x2]		1
comment	For [x1] = 01 : LRM/PLRM modes : ocean retracking, SAR mode : ocean/coastal retracking. Instrumental corrections included : AGC instrumental errors correction, internal calibration correction, modeled instrumental errors correction and system bias. The atmospheric attenuation correction is not included		1
comment	For [x1] = 20 : LRM/PLRM modes : ocean retracking, SAR mode : ocean/coastal retracking. Instrumental corrections included : AGC instrumental errors correction (agc_cor_[x1]_[x2]), internal calibration correction (sig0_cal_[x1]_[x2]), modeled instrumental errors correction (mod_instr_cor_sig0_[x1]_[x2]) and system bias. The atmospheric attenuation correction (atm_cor_sig0_01_[x2]) is not included		1

6.2.4.6.24 « Ocean » backscatter coefficient validity flag

sig0_ocean_qual_[x1]_[x2]	quality flag for the 'ocean' backscatter coefficient: [x1] Hz [x2] band	sc	time_[x1]_[x2]
_FillValue	Default value for unused or not computed elements	127b	1
flag_values	Flag values	0b, 1b	1

Formatted: Font: Not Italic
 Formatted: Font: Not Italic, All caps
 Formatted: Font: Not Italic
 Formatted: Font: Not Italic

flag_meanings	Flag meanings For [x1] = 01	Good Bad		1
flag_meanings	Flag meanings For [x1] = 20	Yes No		1
coordinates	lon_[x1]_[x2] lat_[x1]_[x2]			1
comment	For [x1] = 20 : LRM/PLRM modes : ocean retracking, SAR mode : ocean/coastal retracking. Flag indicating the use or not of the 20-Hz estimate of the 'ocean' backscatter coefficient in the computation of 1Hz estimate			1

6.2.4.6.25 RMS of the « ocean » backscatter coefficient

sig0_ocean_rms_[x1]_[x2]	RMS of the 'ocean' backscatter coefficient: [x1] Hz [x2] band		ss	time_[x1]_[x2]
_FillValue	Default value for unused or not computed elements	32767s		1
units	Unit name	dB		1
scale_factor	The data must be multiplied by this factor after reading	1.00e-02		1
add_offset	This offset must be added to the data after reading (and after scaling if needed)	0.000000e+00		1
coordinates	lon_[x1]_[x2] lat_[x1]_[x2]			1
comment	LRM/PLRM modes : ocean retracking, SAR mode : ocean/coastal retracking. Compression of high rate elements is preceded by a detection of outliers. Only valid high-rate values are used to compute this element			1

6.2.4.6.26 Number of valid points for the « ocean » backscatter coefficient

sig0_ocean_numval_[x1]_[x2]	number of valid points used to compute the 'ocean' backscatter coefficient: [x1] Hz [x2] band		sc	time_[x1]_[x2]
_FillValue	Default value for unused or not computed elements	127b		1
units	Unit name	count		1
coordinates	lon_[x1]_[x2] lat_[x1]_[x2]			1
comment	LRM/PLRM modes : ocean retracking, SAR mode : ocean/coastal retracking.			1

Formatted: Font: Not Italic
 Formatted: Font: Not Italic, All caps
 Formatted: Font: Not Italic
 Formatted: Font: Not Italic

6.2.4.6.27 Corrected « ocean » significant waveheight

swh_ocean_[x1]_[x2]	corrected 'ocean' significant waveheight : [x1] Hz [x2] band		ss	time_[x1]_[x2]
standard_name	Name of the physical quantity following the NetCDF Climate and Forecast (CF) Metadata Conventions	sea_surface_wave_significant_height		1
_FillValue	Default value for unused or not computed elements	32767s		1
units	Unit name	m		1
scale_factor	The data must be multiplied by this factor after reading	1.00e-03		1
add_offset	This offset must be added to the data after reading (and after scaling if needed)	0.000000e+00		1
coordinates	lon_[x1]_[x2] lat_[x1]_[x2]			1
quality_flag	swh_ocean_qual_[x1]_[x2]			1
comment	For [x1] = 01 : LRM/PLRM modes : ocean retracking, SAR mode : ocean/coastal retracking. Instrumental corrections included : modeled instrumental errors correction and system bias.			1
comment	For [x1] = 20 : LRM/PLRM modes : ocean retracking, SAR mode : ocean/coastal retracking. Instrumental corrections included : modeled instrumental errors correction (mod_instr_cor_swh_[x1]_[x2]) and system bias.			1

6.2.4.6.28 « Ocean » significant waveheight validity flag

swh_ocean_qual_[x1]_[x2]	quality flag for the 'ocean' significant waveheight: [x1] Hz [x2] band		sc	time_[x1]_[x2]
_FillValue	Default value for unused or not computed elements	127b		1
flag_values	Flag values	0b, 1b		1
flag_meanings	Flag meanings For [x1] = 01	Good Bad		1
flag_meanings	Flag meanings For [x1] = 20	Yes No		1
coordinates	lon_[x1]_[x2] lat_[x1]_[x2]			1
comment	For [x1] = 20 : LRM/PLRM modes : ocean retracking, SAR mode : ocean/coastal retracking. Flag indicating the use or not of the 20-Hz estimate of the 'ocean' significant waveheight in the computation of 1Hz estimate			1

Formatted: Font: Not Italic
 Formatted: Font: Not Italic, All caps
 Formatted: Font: Not Italic
 Formatted: Font: Not Italic

6.2.4.6.29 RMS of the « ocean » significant waveheight

swh_ocean_rms_[x1]_[x2]	RMS of the 'ocean' significant waveheight : [x1] Hz [x2] band		ss	time_[x1]_[x2]
_FillValue	Default value for unused or not computed elements	32767s		1
units	Unit name	m		1
scale_factor	The data must be multiplied by this factor after reading	1.00e-03		1
add_offset	This offset must be added to the data after reading (and after scaling if needed)	0.000000e+00		1
coordinates	lon_[x1]_[x2] lat_[x1]_[x2]			1
comment	LRM/PLRM modes : ocean retracking, SAR mode : ocean/coastal retracking. Compression of high rate elements is preceded by a detection of outliers. Only valid high-rate values are used to compute this element			1

6.2.4.6.30 Number of valid points for the « ocean » significant waveheight

swh_ocean_numval_[x1]_[x2]	number of valid points used to compute the 'ocean' significant waveheight: [x1] Hz [x2] band		sc	time_[x1]_[x2]
_FillValue	Default value for unused or not computed elements	127b		1
units	Unit name	count		1
coordinates	lon_[x1]_[x2] lat_[x1]_[x2]			1
comment	LRM/PLRM modes : ocean retracking, SAR mode : ocean/coastal retracking.			1

6.2.4.6.31 Epoch

epoch_ocean_[x1]_[x2]	Epoch / 'ocean' retracking : [x1] Hz [x2] band		sl	time_[x1]_[x2]
_FillValue	Default value for unused or not computed elements	2147483647		1
units	Unit name	s		1
scale_factor	The data must be multiplied by this factor after reading	1.00e-15		1
add_offset	This offset must be added to the data after reading (and after scaling if needed)	0.000000e+00		1
coordinates	lon_[x1]_[x2] lat_[x1]_[x2]			1
comment	LRM/PLRM modes : ocean retracking, SAR mode : ocean/coastal retracking			1

Formatted: Font: Not Italic

Formatted: Font: Not Italic, All caps

Formatted: Font: Not Italic

Formatted: Font: Not Italic

6.2.4.6.32 Composite Sigma

sigmac_ocean_[x1]_[x2]	Composite Sigma / 'ocean' retracking : [x1] Hz [x2] band		sl	time_[x1]_[x2]
_FillValue	Default value for unused or not computed elements	2147483647		1
units	Unit name	s		1
scale_factor	The data must be multiplied by this factor after reading	1.00e-15		1
add_offset	This offset must be added to the data after reading (and after scaling if needed)	0.000000e+00		1
coordinates	lon_[x1]_[x2] lat_[x1]_[x2]			1
comment	LRM/PLRM modes : ocean retracking, SAR mode : ocean retracking			1

6.2.4.6.33 Amplitude

amplitude_ocean_[x1]_[x2]	Amplitude / 'ocean' retracking (FFT power unit): [x1] Hz [x2] band		sl	time_[x1]_[x2]
_FillValue	Default value for unused or not computed elements	2147483647		1
units	Unit name	count		1
scale_factor	The data must be multiplied by this factor after reading	1.00e-6		1
add_offset	This offset must be added to the data after reading (and after scaling if needed)	0.000000e+00		1
coordinates	lon_[x1]_[x2] lat_[x1]_[x2]			1
comment	LRM/PLRM modes : ocean retracking, SAR mode : ocean/coastal retracking			1

6.2.4.6.34 Thermal noise

thermal_noise_ocean_[x1]_[x2]	Thermal noise / 'ocean' retracking (FFT power unit): [x1] Hz [x2] band		sl	time_[x1]_[x2]
_FillValue	Default value for unused or not computed elements	2147483647		1
units	Unit name	count		1
scale_factor	The data must be multiplied by this factor after reading	1.00e-6		1
add_offset	This offset must be added to the data after reading (and after scaling if needed)	0.000000e+00		1
coordinates	lon_[x1]_[x2] lat_[x1]_[x2]			1
comment	LRM/PLRM modes : ocean retracking, SAR mode : ocean/coastal retracking			1

Formatted: Font: Not Italic
 Formatted: Font: Not Italic, All caps
 Formatted: Font: Not Italic
 Formatted: Font: Not Italic

6.2.4.6.35 Square of the mispointing angle

off_nadir_angle_wf_ocean_[x1]_[x2]	Square of the off nadir angle computed from waveforms 'ocean' retracking : [x1] Hz [x2] band		ss	time_[x1]_[x2]
_FillValue	Default value for unused or not computed elements	32767s		1
units	Unit name	degrees^2		1
scale_factor	The data must be multiplied by this factor after reading	1.00e-4		1
add_offset	This offset must be added to the data after reading (and after scaling if needed)	0.000000e+00		1
coordinates	lon_[x1]_[x2] lat_[x1]_[x2]			1
comment	LRM/PLRM modes : ocean retracking, SAR mode : N.A.			1

6.2.4.6.36 Number of iterations

number_of_iterations_ocean_[x1]_[x2]	Number of iterations / 'ocean' retracking : [x1] Hz [x2] band		sc	time_[x1]_[x2]
_FillValue	Default value for unused or not computed elements	127b		1
units	Unit name	count		1
coordinates	lon_[x1]_[x2] lat_[x1]_[x2]			1
comment	LRM/PLRM modes : ocean retracking, SAR mode : ocean/coastal retracking			1

6.2.4.6.37 MQE between waveform and ocean model

mqe_ocean_[x1]_[x2]	Mean quadratic error between waveform and model / 'ocean' retracking : [x1] Hz [x2] band		ss	time_[x1]_[x2]
_FillValue	Default value for unused or not computed elements	32767s		1
units	Unit name	count		1
scale_factor	The data must be multiplied by this factor after reading	1.00e-4		1
add_offset	This offset must be added to the data after reading (and after scaling if needed)	0.000000e+00		1
coordinates	lon_[x1]_[x2] lat_[x1]_[x2]			1
comment	LRM/PLRM modes : ocean retracking, SAR mode : ocean/coastal retracking			1

Formatted: Font: Not Italic
 Formatted: Font: Not Italic, All caps
 Formatted: Font: Not Italic
 Formatted: Font: Not Italic

6.2.4.6.38 Sea surface height anomaly

ssha_[x1]_[x2]	sea surface height anomaly : [x1] Hz [x2] band	ss	time_[x1]_[x2]
standard_name	Name of the physical quantity following the NetCDF Climate and Forecast (CF) Metadata Conventions	sea_surface_height_above_sea_level	1
source	[GA_ALT_SENSOR]		1
institution	[GA_ALT_SENSOR_INSTITUTION]		1
_FillValue	Default value for unused or not computed elements	32767s	1
units	Unit name	m	1
scale_factor	The data must be multiplied by this factor after reading	1.00e-03	1
add_offset	This offset must be added to the data after reading (and after scaling if needed)	0.000000e+00	1
coordinates	lon_[x1]_[x2] lat_[x1]_[x2]		1
comment	For [x1] = 01 : altitude of satellite (alt_[x1]_[x2]) - Ku band corrected ocean altimeter range (range_ocean_[x1]_ku) - altimeter ionospheric correction on Ku band (iono_cor_alt_[x1]_ku) - model dry tropospheric correction (mod_dry_tropo_cor_zeor_altitude_[x1]) - radiometer wet tropospheric correction (rad_wet_tropo_cor_[x1](_ku)) - sea state bias correction in Ku band (sea_state_bias_[x1]_ku) - solid earth tide height (solid_earth_tide_[x1]) - geocentric ocean tide height solution 1 = GOT (ocean_tide_sol1_[x1]) - geocentric pole tide height (pole_tide_[x1]) - inverted barometer height correction (inv_bar_cor_[x1]) - high frequency fluctuations of the sea surface topography (hf_fluct_cor_[x1] for NTC/STC off line products only) - mean sea surface (mean_sea_surf_sol1[x1]_ku)		1
comment	For [x1] = 20 : altitude of satellite (alt_[x1]_[x2]) - Ku band corrected ocean altimeter range (range_ocean_[x1]_ku) - altimeter ionospheric correction on Ku band (iono_cor_alt_[x1]_ku) - model dry tropospheric correction (mod_dry_tropo_cor_zero_altitude_01) - radiometer wet tropospheric correction (rad_wet_tropo_cor_01_ku) - sea state bias correction in Ku band (sea_state_bias_01_ku) - solid earth tide height (solid_earth_tide_01) - geocentric ocean tide height solution 1 = GOT (ocean_tide_sol1_01) - geocentric pole tide height (pole_tide_01) - inverted barometer height correction (inv_bar_cor_01) - high frequency fluctuations of the sea surface topography (hf_fluct_cor_01 for NTC/STC off line products only) - mean sea surface (mean_sea_surf_sol1[x1]_ku)		1

Formatted: Font: Not Italic
 Formatted: Font: Not Italic, All caps
 Formatted: Font: Not Italic
 Formatted: Font: Not Italic

6.2.4.6.39 Corrected OCOG altimeter range

range_ocog_[x1]_[x2]	corrected ocog altimeter range : [x1] Hz [x2] band		sl	time_[x1]_[x2]
_FillValue	Default value for unused or not computed elements	2147483647		1
units	Unit name	m		1
add_offset	This offset must be added to the data after reading (and after scaling if needed)	700000		1
scale_factor	The data must be multiplied by this factor after reading	1.00e-04		1
coordinates	lon_[x1]_[x2] lat_[x1]_[x2]			1
comment	LRM/PLRM modes; SAR mode :ocog retracking. Instrumental corrections included : USO drift correction (uso_cor_[x1]_[x2]), internal path correction (int_path_cor_[x1]_[x2]), distance antenna-COG			1

6.2.4.6.40 Corrected OCOG backscatter coefficient

sig0_ocog_[x1]_[x2]	corrected ocog backscatter coefficient : [x1] Hz [x2] band		ss	time_[x1]_[x2]
standard_name	Name of the physical quantity following the NetCDF Climate and Forecast (CF) Metadata Conventions	surface_backwards_scattering_coefficient_of_radar_wave		1
_FillValue	Default value for unused or not computed elements	32767s		1
units	Unit name	dB		1
scale_factor	The data must be multiplied by this factor after reading	1.00e-02		1
add_offset	This offset must be added to the data after reading (and after scaling if needed)	0.000000e+00		1
coordinates	lon_[x1]_[x2] lat_[x1]_[x2]			1
comment	LRM/PLRM modes ; SAR mode : ocog retracking. Instrumental corrections included : AGC instrumental errors correction (agc_cor_[x1]_[x2]) and internal calibration correction (sig0_cal_[x1]_[x2])			1

6.2.4.6.41 Corrected "ice sheet" altimeter range

range_ice_sheet_[x1]_[x2]	corrected 'ice-sheet' altimeter range : [x1] Hz [x2] band		sl	time_[x1]_[x2]
_FillValue	Default value for unused or not computed elements	2147483647		1
units	Unit name	m		1

Formatted: Font: Not Italic
Formatted: Font: Not Italic, All caps
Formatted: Font: Not Italic
Formatted: Font: Not Italic

add_offset	This offset must be added to the data after reading (and after scaling if needed)	700000		1
scale_factor	The data must be multiplied by this factor after reading	1.00e-04		1
coordinates	lon_[x1]_[x2] lat_[x1]_[x2]			1
comment	LRM/PLRM modes : ice sheet (CFI) retracking, SAR mode : ice sheet margin retracking. Instrumental corrections included : USO drift correction (uso_cor_[x1]_[x2]), internal path correction (int_path_cor_[x1]_[x2]), distance antenna-COG and Doppler slope correction (dop_slope_cor_[x1]_[x2])			1

6.2.4.6.42 Corrected "ice sheet" backscatter coefficient

sig0_ice_sheet_[x1]_[x2]	corrected 'ice-sheet' backscatter coefficient : [x1] Hz [x2] band	ss	time_[x1]_[x2]
standard_name	Name of the physical quantity following the NetCDF Climate and Forecast (CF) Metadata Conventions	surface_backwards_scattering_coefficient_of_radar_wave	1
_FillValue	Default value for unused or not computed elements	32767s	1
units	Unit name	dB	1
scale_factor	The data must be multiplied by this factor after reading	1.00e-02	1
add_offset	This offset must be added to the data after reading (and after scaling if needed)	0.000000e+00	1
coordinates	lon_[x1]_[x2] lat_[x1]_[x2]		1
comment	LRM/PLRM modes : ice sheet (CFI) retracking, SAR mode : ice sheet margin retracking. Instrumental corrections included : AGC instrumental errors correction (agc_cor_[x1]_[x2]) and internal calibration correction (sig0_cal_[x1]_[x2])		1

6.2.4.6.43 Elevation of echoing points

elevation_ice_sheet_[x1]_[x2]	corrected 'ice-sheet' altimeter elevation : [x1] Hz [x2] band	sl	time_[x1]_[x2]
_FillValue	Default value for unused or not computed elements	2147483647	1
units	Unit name	m	1
scale_factor	The data must be multiplied by this factor after reading	1.00e-04	1
coordinates	lon_[x1]_[x2] lat_[x1]_[x2]		1

Formatted: Font: Not Italic
 Formatted: Font: Not Italic, All caps
 Formatted: Font: Not Italic
 Formatted: Font: Not Italic

comment	LRM/PLRM modes : ice sheet (CFI) retracking, SAR mode : ice sheet margin retracking. Instrumental corrections included : USO drift correction (uso_cor_[x1]_[x2]), internal path correction (int_path_cor_[x1]_[x2]), distance antenna-COG (cog_cor_[x1]_[x2]) and Doppler slope correction (dop_slope_cor_[x1]_[x2])			1
---------	---	--	--	---

6.2.4.6.44 Corrected « ice » altimeter range

range_ice_[x1]_[x2]	corrected 'ice' altimeter range : [x1] Hz [x2] band	si	time_[x1]_[x2]
_FillValue	Default value for unused or not computed elements	2147483647	1
units	Unit name	m	1
add_offset	This offset must be added to the data after reading (and after scaling if needed)	700000	1
scale_factor	The data must be multiplied by this factor after reading	1.00e-04	1
coordinates	lon_[x1]_[x2] lat_[x1]_[x2]		1
comment	LRM/PLRM modes only : ice (erf) retracking. Instrumental corrections included : USO drift correction (uso_cor_[x1]_[x2]), internal path correction (int_path_cor_[x1]_[x2]), distance antenna-COG and Doppler correction (dop_cor_[x1]_[x2])		1

6.2.4.6.45 Corrected « ice » backscatter coefficient

sig0_ice_[x1]_[x2]	corrected 'ice' backscatter coefficient : [x1] Hz [x2] band	ss	time_[x1]_[x2]
standard_name	Name of the physical quantity following the NetCDF Climate and Forecast (CF) Metadata Conventions	surface_backwards_scattering_coefficient_of_radar_wave	1
_FillValue	Default value for unused or not computed elements	32767s	1
units	Unit name	dB	1
scale_factor	The data must be multiplied by this factor after reading	1.00e-02	1
add_offset	This offset must be added to the data after reading (and after scaling if needed)	0.000000e+00	1
coordinates	lon_[x1]_[x2] lat_[x1]_[x2]		1
comment	LRM/PLRM modes only : ice (erf) retracking. Instrumental corrections included : AGC instrumental errors correction (agc_cor_[x1]_[x2]) and internal calibration correction (sig0_cal_[x1]_[x2])		1

Formatted: Font: Not Italic
 Formatted: Font: Not Italic, All caps
 Formatted: Font: Not Italic
 Formatted: Font: Not Italic

6.2.4.6.46 Corrected “ice” leading edge backscatter coefficient

sig0_leading_edge_ice_[x1]_[x2]	corrected 'ice' leading edge backscatter coefficient : [x1] Hz [x2] band		ss	time_[x1]_[x2]
standard_name	Name of the physical quantity following the NetCDF Climate and Forecast (CF) Metadata Conventions	surface_backwards_scattering_coefficient_of_radar_wave		1
_FillValue	Default value for unused or not computed elements	32767s		1
units	Unit name	dB		1
scale_factor	The data must be multiplied by this factor after reading	1.00e-02		1
add_offset	This offset must be added to the data after reading (and after scaling if needed)	0.000000e+00		1
coordinates	lon_[x1]_[x2] lat_[x1]_[x2]			1
comment	LRM/PLRM modes only : ice (erf) retracking. Instrumental corrections included : AGC instrumental errors correction (agc_cor_[x1]_[x2]) and internal calibration correction (sig0_cal_[x1]_[x2])			1

6.2.4.6.47 Width of the leading edge

width_leading_edge_ice_[x1]_[x2]	width of the 'ice' leading edge : [x1] Hz [x2] band		ss	time_[x1]_[x2]
_FillValue	Default value for unused or not computed elements	32767s		1
units	Unit name	m		1
scale_factor	The data must be multiplied by this factor after reading	1.00e-03		1
add_offset	This offset must be added to the data after reading (and after scaling if needed)	0.000000e+00		1
coordinates	lon_[x1]_[x2] lat_[x1]_[x2]			1

6.2.4.6.48 Slope of the first part of the trailing edge

slope_first_trailing_edge_ice_[x1]_[x2]	slope of the first part of the trailing edge ('ice'): [x1] Hz [x2] band		sl	time_[x1]_[x2]
_FillValue	Default value for unused or not computed elements	2147483647		1
units	Unit name	s^-1		1
coordinates	lon_[x1]_[x2] lat_[x1]_[x2]			1

Formatted: Font: Not Italic
 Formatted: Font: Not Italic, All caps
 Formatted: Font: Not Italic
 Formatted: Font: Not Italic

6.2.4.6.49 Slope of the second part of the trailing edge

slope_second_trailing_edge_ice_[x1]_[x2]	slope of the second part of the trailing edge ('ice'): [x1] Hz [x2] band		sl	time_[x1]_[x2]
_FillValue	Default value for unused or not computed elements	2147483647		1
units	Unit name	s^-1		1
coordinates	lon_[x1]_[x2] lat_[x1]_[x2]			1

6.2.4.6.50 Corrected altimeter range

range_sea_ice_[x1]_[x2]	corrected 'sea-ice' altimeter range : [x1] Hz [x2] band		sl	time_[x1]_[x2]
_FillValue	Default value for unused or not computed elements	2147483647		1
units	Unit name	m		1
add_offset	This offset must be added to the data after reading (and after scaling if needed)	700000		1
scale_factor	The data must be multiplied by this factor after reading	1.00e-04		1
add_offset	This offset must be added to the data after reading (and after scaling if needed)	0.000000e+00		1
coordinates	lon_[x1]_[x2] lat_[x1]_[x2]			1
comment	SAR mode only : sea-ice margin retracking. Instrumental corrections included : USO drift correction (uso_cor_[x1]_[x2]), internal path correction (int_path_cor_[x1]_[x2]), distance antenna-COG and Doppler slope correction (dop_slope_cor_[x1]_[x2])			1

6.2.4.6.51 Corrected backscatter coefficient

sig0_sea_ice_sheet_[x1]_[x2]	corrected 'sea-ice' backscatter coefficient : [x1] Hz [x2] band		ss	time_[x1]_[x2]
standard_name	Name of the physical quantity following the NetCDF Climate and Forecast (CF) Metadata Conventions	surface_backwards_scattering_coefficient_of_radar_wave		1
_FillValue	Default value for unused or not computed elements	32767s		1
units	Unit name	dB		1
scale_factor	The data must be multiplied by this factor after reading	1.00e-02		1
add_offset	This offset must be added to the data after reading (and after scaling if needed)	0.000000e+00		1
coordinates	lon_[x1]_[x2] lat_[x1]_[x2]			1

Formatted: Font: Not Italic
 Formatted: Font: Not Italic, All caps
 Formatted: Font: Not Italic
 Formatted: Font: Not Italic

comment	SAR mode only : sea-ice margin retracking. Instrumental corrections included : AGC instrumental errors correction (agc_cor_[x1]_[x2]) and internal calibration correction (sig0_cal_[x1]_[x2])			1
---------	--	--	--	---

6.2.4.6.52 « Sea-ice » sea surface height

sea_ice_sea_surf_[x1]_[x2]	'sea-ice' sea surface height : [x1] Hz [x2] band		sl	time_[x1]_[x2]
_FillValue	Default value for unused or not computed elements	2147483647		1
units	Unit name	m		1
scale_factor	The data must be multiplied by this factor after reading	1.00e-04		1
add_offset	This offset must be added to the data after reading (and after scaling if needed)	0.000000e+00		1
coordinates	lon_[x1]_[x2] lat_[x1]_[x2]			1
comment	SAR mode only : sea-ice margin retracking. Instrumental corrections included : USO drift correction (uso_cor_[x1]_[x2]), internal path correction (int_path_cor_[x1]_[x2]), distance antenna-COG (cog_cor_[x1]_[x2]) and Doppler slope correction (dop_slope_cor_[x1]_[x2])			1

6.2.4.6.53 « Sea-ice » sea surface height anomaly

sea_ice_ssha_[x1]_[x2]	'sea-ice' sea surface height anomaly : [x1] Hz [x2] band		sl	time_[x1]_[x2]
_FillValue	Default value for unused or not computed elements	2147483647		1
units	Unit name	m		1
scale_factor	The data must be multiplied by this factor after reading	1.00e-04		1
add_offset	This offset must be added to the data after reading (and after scaling if needed)	0.000000e+00		1
coordinates	lon_[x1]_[x2] lat_[x1]_[x2]			1
comment	SAR mode only : sea-ice margin retracking. Instrumental corrections included : USO drift correction (uso_cor_[x1]_[x2]), internal path correction (int_path_cor_[x1]_[x2]), distance antenna-COG (cog_cor_[x1]_[x2]) and Doppler slope correction (dop_slope_cor_[x1]_[x2])			1

6.2.4.6.54 Interpolated « Sea-ice » sea surface height anomaly

int_sea_ice_ssha_[x1]_[x2]	interpolated 'sea-ice' sea surface height anomaly : [x1] Hz [x2] band		sl	time_[x1]_[x2]
----------------------------	---	--	----	----------------

Formatted: Font: Not Italic
Formatted: Font: Not Italic, All caps
Formatted: Font: Not Italic
Formatted: Font: Not Italic

_FillValue	Default value for unused or not computed elements	2147483647		1
units	Unit name	m		1
scale_factor	The data must be multiplied by this factor after reading	1.00e-04		1
add_offset	This offset must be added to the data after reading (and after scaling if needed)	0.000000e+00		1
coordinates	lon_[x1]_[x2] lat_[x1]_[x2]			1
comment	SAR mode only : sea-ice margin retracking. Instrumental corrections included : USO drift correction (uso_cor_[x1]_[x2]), internal path correction (int_path_cor_[x1]_[x2]), distance antenna-COG (cog_cor_[x1]_[x2]) and Doppler slope correction (dop_slope_cor_[x1]_[x2])			1

6.2.4.6.55 Freeboard

freeboard_[x1]_[x2]	freeboard : [x1] Hz [x2] band		sl	time_[x1]_[x2]
_FillValue	Default value for unused or not computed elements	2147483647		1
units	Unit name	m		1
scale_factor	The data must be multiplied by this factor after reading	1.00e-04		1
add_offset	This offset must be added to the data after reading (and after scaling if needed)	0.000000e+00		1
coordinates	lon_[x1]_[x2] lat_[x1]_[x2]			1
comment	SAR mode only : sea-ice margin retracking. Instrumental corrections included : USO drift correction (uso_cor_[x1]_[x2]), internal path correction (int_path_cor_[x1]_[x2]), distance antenna-COG (cog_cor_[x1]_[x2]) and Doppler slope correction (dop_slope_cor_[x1]_[x2])			1

6.2.4.6.56 Altimeter-derived surface type classification

surf_type_class_[x1]_[x2]	altimeter-derived surface type classification: [x1] Hz [x2] band		sc	time_[x1]_[x2]
flag_values	Flag values	0b, 1b, 2b, 3b		1
flag_meanings	Flag meanings	open_ocean sea_ice lead unclassified		1
coordinates	lon_[x1]_[x2] lat_[x1]_[x2]			1

Formatted: Font: Not Italic
Formatted: Font: Not Italic, All caps
Formatted: Font: Not Italic
Formatted: Font: Not Italic

6.2.4.6.57 USO frequency correction on the altimeter range

uso_cor[x1]_[x2]	USO frequency drift correction : [x1] Hz [x2] band		sl	time_[x1]_[x2]
_FillValue	Default value for unused or not computed elements	2147483647		1
units	Unit name	m		1
scale_factor	The data must be multiplied by this factor after reading	1.00e-04		1
add_offset	This offset must be added to the data after reading (and after scaling if needed)	0.000000e+00		1
coordinates	lon_[x1]_[x2] lat_[x1]_[x2]			1
comment	Correction of the USO frequency drift on the altimeter range			1

6.2.4.6.58 Internal path delay (calibration) correction on the altimeter range

int_path_cor_[x1]_[x2]	internal path correction on the altimeter range : [x1] Hz [x2] band		sl	time_[x1]_[x2]
_FillValue	Default value for unused or not computed elements	2147483647		1
units	Unit name	m		1
scale_factor	The data must be multiplied by this factor after reading	1.00e-04		1
add_offset	This offset must be added to the data after reading (and after scaling if needed)	0.000000e+00		1
coordinates	lon_[x1]_[x2] lat_[x1]_[x2]			1
comment	Internal calibration correction on the altimeter range			1

6.2.4.6.59 Level 1b Doppler correction (nadir) on the altimeter range

dop_cor_l1b_[x1]_[x2]	doppler correction on the altimeter range : [x1] Hz [x2] band		ss	time_[x1]_[x2]
_FillValue	Default value for unused or not computed elements	32767s		1
units	Unit name	m		1
scale_factor	The data must be multiplied by this factor after reading	1.00e-04		1
add_offset	This offset must be added to the data after reading (and after scaling if needed)	0.000000e+00		1
coordinates	lon_[x1]_[x2] lat_[x1]_[x2]			1
comment	Nadir Doppler correction on the altimeter range, computed at Level 1b			1

Formatted: Font: Not Italic
 Formatted: Font: Not Italic, All caps
 Formatted: Font: Not Italic
 Formatted: Font: Not Italic

6.2.4.6.60 Doppler correction (nadir) on the altimeter range

dop_cor_[x1]_[x2]	doppler correction on the altimeter range : [x1] Hz [x2] band		ss	time_[x1]_[x2]
_FillValue	Default value for unused or not computed elements	32767s		1
units	Unit name	m		1
scale_factor	The data must be multiplied by this factor after reading	1.00e-04		1
add_offset	This offset must be added to the data after reading (and after scaling if needed)	0.000000e+00		1
coordinates	lon_[x1]_[x2] lat_[x1]_[x2]			1
comment	Nadir Doppler correction on the altimeter range			1

6.2.4.6.61 Doppler correction (slope corrected) on the altimeter range

dop_slope_cor_[x1]_[x2]	slope-corrected doppler correction on the altimeter range : [x1] Hz [x2] band		ss	time_[x1]_[x2]
_FillValue	Default value for unused or not computed elements	32767s		1
units	Unit name	m		1
scale_factor	The data must be multiplied by this factor after reading	1.00e-04		1
add_offset	This offset must be added to the data after reading (and after scaling if needed)	0.000000e+00		1
coordinates	lon_[x1]_[x2] lat_[x1]_[x2]			1
comment	Slope-corrected Doppler correction on the altimeter range			1

6.2.4.6.62 Distance antenna / COG

cog_cor_[x1]_[x2]	Distance antenna-COG correction on altimeter range: [x1] Hz [x2] band		ss	time_[x1]_[x2]
_FillValue	Default value for unused or not computed elements	32767s		1
units	Unit name	m		1
scale_factor	The data must be multiplied by this factor after reading	1.00e-04		1
add_offset	This offset must be added to the data after reading (and after scaling if needed)	0.000000e+00		1
coordinates	lon_[x1] lat_[x1]			1

Formatted: Font: Not Italic
Formatted: Font: Not Italic, All caps
Formatted: Font: Not Italic
Formatted: Font: Not Italic

6.2.4.6.63 Modeled instrumental correction on the altimeter range

mod_instr_cor_range_[x1]_[x2]	Modeled instrumental correction on the altimeter range: [x1] Hz [x2] band		ss	time_[x1]_[x2]
_FillValue	Default value for unused or not computed elements	32767s		1
units	Unit name	m		1
scale_factor	The data must be multiplied by this factor after reading	1.00e-04		1
add_offset	This offset must be added to the data after reading (and after scaling if needed)	0.000000e+00		1
coordinates	lon_[x1]_[x2] lat_[x1]_[x2]			1

6.2.4.6.64 Net instrumental correction on the altimeter range

net_instr_cor_range_[x1]_[x2]	Net instrumental correction on the altimeter range : [x1] Hz [x2] band		sl	time_[x1]_[x2]
_FillValue	Default value for unused or not computed elements	2147483647		1
units	Unit name	m		1
scale_factor	The data must be multiplied by this factor after reading	1.00e-04		1
add_offset	This offset must be added to the data after reading (and after scaling if needed)	0.000000e+00		1
coordinates	lon_[x1]_[x2] lat_[x1]_[x2]			1
comment	Sum of distance antenna-COG, USO drift correction (uso_cor_[x1]_[x2]), internal path correction (int_path_cor_[x1]_[x2]), Doppler correction (dop_cor_[x1]_[x2]), modeled instrumental errors correction (mod_instr_cor_range_[x1]_[x2]) and system bias			1

6.2.4.6.65 AGC correction

agc_cor_[x1]_[x2]	correction for instrumental errors on AGC : [x1] Hz [x2] band		sl	time_[x1]_[x2]
_FillValue	Default value for unused or not computed elements	2147483647		1
units	Unit name	dB		1
scale_factor	The data must be multiplied by this factor after reading	1.00e-02		1
add_offset	This offset must be added to the data after reading (and after scaling if needed)	0.000000e+00		1
coordinates	lon_[x1]_[x2] lat_[x1]_[x2]			1

Formatted: Font: Not Italic
 Formatted: Font: Not Italic, All caps
 Formatted: Font: Not Italic
 Formatted: Font: Not Italic

6.2.4.6.66 Internal calibration correction on the backscatter coefficient

sig0_cal_[x1]_[x2]	internal calibration correction on the backscatter coefficient : [x1] Hz [x2] band		ss	time_[x1]_[x2]
_FillValue	Default value for unused or not computed elements	32767s		1
units	Unit name	dB		1
scale_factor	The data must be multiplied by this factor after reading	1.00e-02		1
add_offset	This offset must be added to the data after reading (and after scaling if needed)	0.000000e+00		1
coordinates	lon_[x1]_[x2] lat_[x1]_[x2]			1

6.2.4.6.67 Modeled instrumental correction on the backscatter coefficient

mod_instr_cor_sig0_[x1]_[x2]	Modeled instrumental correction on the backscatter coefficient: [x1] Hz [x2] band		ss	time_[x1]_[x2]
_FillValue	Default value for unused or not computed elements	32767s		1
units	Unit name	dB		1
scale_factor	The data must be multiplied by this factor after reading	1.00e-02		1
add_offset	This offset must be added to the data after reading (and after scaling if needed)	0.000000e+00		1
coordinates	lon_[x1]_[x2] lat_[x1]_[x2]			1

6.2.4.6.68 Net instrumental correction on the backscatter coefficient

net_instr_cor_sig0_[x1]_[x2]	Net instrumental correction on the backscatter coefficient: [x1] Hz [x2] band		ss	time_[x1]_[x2]
_FillValue	Default value for unused or not computed elements	32767s		1
units	Unit name	dB		1
scale_factor	The data must be multiplied by this factor after reading	1.00e-02		1
add_offset	This offset must be added to the data after reading (and after scaling if needed)	0.000000e+00		1
coordinates	lon_[x1]_[x2] lat_[x1]_[x2]			1
comment	Sum of AGC instrumental errors correction (agc_cor_[x1]_[x2]), internal calibration correction (internal_corr_sig0_ku), modeled instrumental errors correction (mod_instr_cor_sig0_[x1]_[x2]) and system bias. The atmospheric attenuation correction (atm_cor_sig0_01_[x2]) is not included			1

Formatted: Font: Not Italic
 Formatted: Font: Not Italic, All caps
 Formatted: Font: Not Italic
 Formatted: Font: Not Italic

6.2.4.6.69 Modeled instrumental correction on the significant waveheight

mod_instr_cor_swh [x1] [x2]	Modeled instrumental correction on the significant waveheight: [x1] Hz [x2] band		ss	time [x1] [x2]
_FillValue	Default value for unused or not computed elements	32767s		1
units	Unit name	m		1
scale_factor	The data must be multiplied by this factor after reading	1.00e-03		1
add_offset	This offset must be added to the data after reading (and after scaling if needed)	0.000000e+00		1
coordinates	lon [x1] [x2] lat [x1] [x2]			1

6.2.4.6.70 Net instrumental correction on the significant waveheight

net_instr_cor_swh [x1] [x2]	Net instrumental correction on the significant waveheight: [x1] Hz [x2] band		ss	time [x1] [x2]
_FillValue	Default value for unused or not computed elements	32767s		1
units	Unit name	m		1
scale_factor	The data must be multiplied by this factor after reading	1.00e-03		1
add_offset	This offset must be added to the data after reading (and after scaling if needed)	0.000000e+00		1
coordinates	lon [x1] [x2] lat [x1] [x2]			1
comment	Sum of modeled instrumental errors correction (mod_instr_cor_swh [x1] [x2]) and system bias			1

6.2.4.6.71 Model dry tropospheric correction

mod_dry_tropo_cor_zero_altitude [x1] [x2]	model dry tropospheric correction at zero altitude: [x1] Hz [x2] band		ss	time [x1] [x2]
standard_name	Name of the physical quantity following the NetCDF Climate and Forecast (CF) Metadata Conventions	altimeter_range_correction_due_to_dry_troposphere		1
source	[GA_MTO_FIELDS_SOURCE]			1
institution	[GA_MTO_FIELDS_INSTITUTION]			1
_FillValue	Default value for unused or not computed elements	32767s		1
units	Unit name	m		1
scale_factor	The data must be multiplied by this factor after reading	1.00e-04		1

Formatted: Font: Not Italic
 Formatted: Font: Not Italic, All caps
 Formatted: Font: Not Italic
 Formatted: Font: Not Italic

add_offset	This offset must be added to the data after reading (and after scaling if needed)	0.000000e+00		1
coordinates	lon_[x1]_[x2] lat_[x1]_[x2]			1
comment	Computed from 3d meteorological fields at zero altitude, at the altimeter time-tag from the interpolation of 2 meteorological fields that surround the altimeter time-tag. A dry tropospheric correction must be added (negative value) to the instrument range to correct this range measurement for dry tropospheric range delays of the radar pulse			1
mod_dry_tropo_cor_meas_altitude_[x1]_[x2]	model dry tropospheric correction at measurement altitude: [x1] Hz [x2] band		ss	time_[x1]_[x2]
standard_name	Name of the physical quantity following the NetCDF Climate and Forecast (CF) Metadata Conventions	altimeter_range_correction_due_to_dry_troposphere		1
source	[GA_MTO_FIELDS_SOURCE]			1
institution	[GA_MTO_FIELDS_INSTITUTION]			1
_FillValue	Default value for unused or not computed elements	32767s		1
units	Unit name	m		1
scale_factor	The data must be multiplied by this factor after reading	1.00e-04		1
add_offset	This offset must be added to the data after reading (and after scaling if needed)	0.000000e+00		1
coordinates	lon_[x1]_[x2] lat_[x1]_[x2]			1
comment	Computed from 3d meteorological fields at measurement altitude, at the altimeter time-tag from the interpolation of 2 meteorological fields that surround the altimeter time-tag. A dry tropospheric correction must be added (negative value) to the instrument range to correct this range measurement for dry tropospheric range delays of the radar pulse			1

6.2.4.6.72 Model wet tropospheric correction

mod_wet_tropo_cor_zero_altitude_[x1]_[x2]	model wet tropospheric correction at zero altitude: [x1] Hz [x2] band		ss	time_[x1]_[x2]
standard_name	Name of the physical quantity following the NetCDF Climate and Forecast (CF) Metadata Conventions	altimeter_range_correction_due_to_wet_troposphere		1
source	[GA_MTO_FIELDS_SOURCE]			1
institution	[GA_MTO_FIELDS_INSTITUTION]			1
_FillValue	Default value for unused or not computed elements	32767s		1

Formatted: Font: Not Italic
 Formatted: Font: Not Italic, All caps
 Formatted: Font: Not Italic
 Formatted: Font: Not Italic

units	Unit name	m		1
scale_factor	The data must be multiplied by this factor after reading	1.00e-04		1
add_offset	This offset must be added to the data after reading (and after scaling if needed)	0.000000e+00		1
coordinates	lon_[x1]_[x2] lat_[x1]_[x2]			1
comment	Computed from 3d meteorological fields at zero altitude, at the altimeter time-tag from the interpolation of 2 meteorological fields that surround the altimeter time-tag. A wet tropospheric correction must be added (negative value) to the instrument range to correct this range measurement for wet tropospheric range delays of the radar pulse			1
mod_wet_tropo_cor_meas_altitude_[x1]_[x2]	model wet tropospheric correction at measurement altitude: [x1] Hz [x2] band		ss	time_[x1]_[x2]
standard_name	Name of the physical quantity following the NetCDF Climate and Forecast (CF) Metadata Conventions	altimeter_range_correction_due_to_wet_troposphere		1
source	[GA_MTO_FIELDS_SOURCE]			1
institution	[GA_MTO_FIELDS_INSTITUTION]			1
_FillValue	Default value for unused or not computed elements	32767s		1
units	Unit name	m		1
scale_factor	The data must be multiplied by this factor after reading	1.00e-04		1
add_offset	This offset must be added to the data after reading (and after scaling if needed)	0.000000e+00		1
coordinates	lon_[x1]_[x2] lat_[x1]_[x2]			1
comment	Computed from 3d meteorological fields at measurement altitude, at the altimeter time-tag from the interpolation of 2 meteorological fields that surround the altimeter time-tag. A wet tropospheric correction must be added (negative value) to the instrument range to correct this range measurement for wet tropospheric range delays of the radar pulse			1

6.2.4.6.73 Composite wet tropospheric correction

comp_wet_tropo_cor_[x1]_[x2]	composite wet tropospheric correction: [x1] Hz [x2] band		ss	time_[x1]_[x2]
standard_name	Name of the physical quantity following the NetCDF Climate and Forecast (CF) Metadata Conventions	altimeter_range_correction_due_to_wet_troposphere		1
_FillValue	Default value for unused or not computed elements	32767s		1

Formatted: Font: Not Italic
 Formatted: Font: Not Italic, All caps
 Formatted: Font: Not Italic
 Formatted: Font: Not Italic

units	Unit name	m			1
scale_factor	The data must be multiplied by this factor after reading	1.00e-04			1
add_offset	This offset must be added to the data after reading (and after scaling if needed)	0.000000e+00			1
coordinates	lon_[x1]_[x2] lat_[x1]_[x2]				1
comment	Computed at the altimeter time-tag from both radiometer and model corrections over areas where the radiometer wet troposphere correction is missing or supposed as invalid due to the proximity of emerged lands, coastal areas and/or radiometer gaps in open oceans. A wet tropospheric correction must be added (negative value) to the instrument range to correct this range measurement for wet tropospheric range delays of the radar pulse				1

6.2.4.6.74 Radiometer wet tropospheric correction

rad_wet_tropo_cor_[x1]_[x2]	radiometer wet tropospheric correction: [x1] Hz [x2] band		ss	time_[x1]_[x2]
standard_name	Name of the physical quantity following the NetCDF Climate and Forecast (CF) Metadata Conventions	altimeter_range_correction_due_to_wet_troposphere		1
source	[GA_RAD_SENSOR]			1
institution	[GA_RAD_SENSOR_INSTITUTION]			1
_FillValue	Default value for unused or not computed elements	32767s		1
units	Unit name	m		1
scale_factor	The data must be multiplied by this factor after reading	1.00e-04		1
add_offset	This offset must be added to the data after reading (and after scaling if needed)	0.000000e+00		1
coordinates	lon_[x1]_[x2] lat_[x1]_[x2]			1
comment	A wet tropospheric correction must be added (negative value) to the instrument range to correct this range measurement for wet tropospheric range delays of the radar pulse. This correction is valid over ocean surfaces only			1

6.2.4.6.75 Radiometer wet tropospheric correction using SST and Gamma

rad_wet_tropo_cor_sst_gam_[x1]_[x2]	radiometer wet tropospheric correction: [x1] Hz [x2] band		ss	time_[x1]_[x2]
-------------------------------------	---	--	----	----------------

Formatted: Font: Not Italic
Formatted: Font: Not Italic, All caps
Formatted: Font: Not Italic
Formatted: Font: Not Italic

standard_name	Name of the physical quantity following the NetCDF Climate and Forecast (CF) Metadata Conventions	altimeter_range_correction_due_to_wet_troposphere		1
_FillValue	Default value for unused or not computed elements	32767s		1
units	Unit name	m		1
scale_factor	The data must be multiplied by this factor after reading	1.00e-04		1
add_offset	This offset must be added to the data after reading (and after scaling if needed)	0.000000e+00		1
coordinates	lon_[x1]_[x2] lat_[x1]_[x2]			1
comment	Computed at the altimeter time-tag from the radiometer brightness temperatures, the Ku-band backscatter coefficient, the sea surface temperature and the lapse rate (decreasing rate of the atmosphere temperature with altitude). A wet tropospheric correction must be added (negative value) to the instrument range to correct this range measurement for wet tropospheric range delays of the radar pulse.			1

6.2.4.6.76 Altimeter ionospheric correction (Ku band)

iono_cor_alt_[x1]_[x2]	altimeter ionospheric correction: [x1] Hz [x2] band		ss	time_[x1]_[x2]
standard_name	Name of the physical quantity following the NetCDF Climate and Forecast (CF) Metadata Conventions	altimeter_range_correction_due_to_ionosphere		1
source	[GA_ALT_SENSOR]			1
institution	[GA_ALT_SENSOR_INSTITUTION]			1
_FillValue	Default value for unused or not computed elements	32767s		1
units	Unit name	m		1
scale_factor	The data must be multiplied by this factor after reading	1.00e-04		1
add_offset	This offset must be added to the data after reading (and after scaling if needed)	0.000000e+00		1
coordinates	lon_[x1]_[x2] lat_[x1]_[x2]			1
comment	An ionospheric correction must be added (negative value) to the instrument range to correct this range measurement for ionospheric range delays of the radar pulse. This correction is valid over ocean surfaces only			1

Formatted: Font: Not Italic
 Formatted: Font: Not Italic, All caps
 Formatted: Font: Not Italic
 Formatted: Font: Not Italic

6.2.4.6.77 GIM-derived ionospheric correction (Ku band)

iono_cor_gim [x1] [x2]	GIM ionospheric correction: [x1] Hz [x2] band		ss	time [x1] [x2]
standard_name	Name of the physical quantity following the NetCDF Climate and Forecast (CF) Metadata Conventions	altimeter_range_correction_due_to_ionosphere		1
source	[GA_GIM_VER]			1
institution	[GA_GIM_INSTITUTION]			1
_FillValue	Default value for unused or not computed elements	32767s		1
units	Unit name	m		1
scale_factor	The data must be multiplied by this factor after reading	1.00e-04		1
add_offset	This offset must be added to the data after reading (and after scaling if needed)	0.000000e+00		1
coordinates	lon [x1] [x2] lat [x1] [x2]			1
comment	An ionospheric correction must be added (negative value) to the instrument range to correct this range measurement for ionospheric range delays of the radar pulse.			1

6.2.4.6.78 Sea state bias correction

sea_state_bias [x1] [x2]	Sea state bias correction : [x1] Hz [x2] band		ss	time [x1] [x2]
standard_name	Name of the physical quantity following the NetCDF Climate and Forecast (CF) Metadata Conventions	sea_surface_height_bias_due_to_sea_surface_roughness		1
source	[GA_ALTIMETER_SSB_SOURCE]			1
institution	[GA_ALTIMETER_SSB_INSTITUTION]			1
_FillValue	Default value for unused or not computed elements	32767s		1
units	Unit name	m		1
scale_factor	The data must be multiplied by this factor after reading	1.00e-04		1
add_offset	This offset must be added to the data after reading (and after scaling if needed)	0.000000e+00		1
coordinates	lon [x1] [x2] lat [x1] [x2]			1
comment	A sea state bias correction must be added (negative value) to the instrument range to correct this range measurement for sea state delays of the radar pulse.			1

Formatted: Font: Not Italic
 Formatted: Font: Not Italic, All caps
 Formatted: Font: Not Italic
 Formatted: Font: Not Italic

6.2.4.6.79 Atmospheric attenuation correction

atm_cor_sig0 [x1] [x2]	Atmospheric attenuation correction on the backscatter coefficient : [x1] Hz [x2] band		sc	time [x1] [x2]
_FillValue	Default value for unused or not computed elements	127b		1
units	Unit name	dB		1
scale_factor	The data must be multiplied by this factor after reading	1.00e-02		1
add_offset	This offset must be added to the data after reading (and after scaling if needed)	0.000000e+00		1
coordinates	lon [x1] [x2] lat [x1] [x2]			1

6.2.4.6.80 Mean sea surface height above reference ellipsoid (Solution 1)

mean_sea_surf_sol1 [x1] [x2]	Mean sea surface height above reference ellipsoid : [x1] Hz [x2] band		sl	time [x1] [x2]
source	[GA_MSS_SOURCE]			1
institution	[GA_MSS_INSTITUTION]			1
_FillValue	Default value for unused or not computed elements	2147483647		1
units	Unit name	m		1
scale_factor	The data must be multiplied by this factor after reading	1.00e-04		1
add_offset	This offset must be added to the data after reading (and after scaling if needed)	0.000000e+00		1
coordinates	lon [x1] [x2] lat [x1] [x2]			1
quality_flag	interp_flag_mss_sol1 [x1] [x2]			1

6.2.4.6.81 Mean sea surface height accuracy (Solution 1)

mean_sea_surf_sol1_acc [x1] [x2]	Mean sea surface height accuracy : [x1] Hz [x2] band		sl	time [x1] [x2]
source	[GA_MSS_SOURCE]			1
institution	[GA_MSS_INSTITUTION]			1
_FillValue	Default value for unused or not computed elements	2147483647		1
units	Unit name	m		1
scale_factor	The data must be multiplied by this factor after reading	1.00e-04		1

Formatted: Font: Not Italic
Formatted: Font: Not Italic, All caps
Formatted: Font: Not Italic
Formatted: Font: Not Italic

add_offset	This offset must be added to the data after reading (and after scaling if needed)	0.000000e+00		1
coordinates	lon_[x1]_[x2] lat_[x1]_[x2]			1

6.2.4.6.82 Mean sea surface height above reference ellipsoid (Solution 2)

mean_sea_surf_sol2_[x1]_[x2]	Mean sea surface height above reference ellipsoid Solution 2 : [x1] Hz [x2] band		sl	time_[x1]_[x2]
source	[GA_MSS_SOL2_SOURCE]			1
institution	[GA_MSS_SOL2_INSTITUTION]			1
_FillValue	Default value for unused or not computed elements	2147483647		1
units	Unit name	m		1
scale_factor	The data must be multiplied by this factor after reading	1.00e-04		1
add_offset	This offset must be added to the data after reading (and after scaling if needed)	0.000000e+00		1
coordinates	lon_[x1]_[x2] lat_[x1]_[x2]			1
quality_flag	interp_flag_mss_sol2_[x1]_[x2]			1

6.2.4.6.83 Mean dynamic topography above geoid

mean_dyn_topo_[x1]_[x2]	Mean dynamic topography above geoid: [x1] Hz [x2] band		sl	time_[x1]_[x2]
source	[GA_MDT_SOURCE]			1
institution	[GA_MDT_INSTITUTION]			1
_FillValue	Default value for unused or not computed elements	2147483647		1
units	Unit name	m		1
scale_factor	The data must be multiplied by this factor after reading	1.00e-04		1
add_offset	This offset must be added to the data after reading (and after scaling if needed)	0.000000e+00		1
coordinates	lon_[x1]_[x2] lat_[x1]_[x2]			1
quality_flag	interp_flag_mdt_[x1]_[x2]			1

6.2.4.6.84 Mean dynamic topography accuracy

mean_dyn_topo_acc_[x1]_[x2]	Mean dynamic topography accuracy: [x1] Hz [x2] band		sl	time_[x1]_[x2]
source	[GA_MDT_SOURCE]			1

Formatted: Font: Not Italic
 Formatted: Font: Not Italic, All caps
 Formatted: Font: Not Italic
 Formatted: Font: Not Italic

institution	[GA_MDT_INSTITUTION]			1
_FillValue	Default value for unused or not computed elements	2147483647		1
units	Unit name	m		1
scale_factor	The data must be multiplied by this factor after reading	1.00e-04		1
add_offset	This offset must be added to the data after reading (and after scaling if needed)	0.000000e+00		1
coordinates	lon_[x1]_[x2] lat_[x1]_[x2]			1

6.2.4.6.85 Geoid height

geoid_[x1]_[x2]	Geoid height : [x1] Hz [x2] band		sl	time_[x1]_[x2]
standard_name	Name of the physical quantity following the NetCDF Climate and Forecast (CF) Metadata Conventions	geoid_height_above_reference_ellipsoid		1
source	[GA_GEOID_SOURCE]			1
institution	[GA_GEOID_INSTITUTION]			1
_FillValue	Default value for unused or not computed elements	2147483647		1
units	Unit name	m		1
scale_factor	The data must be multiplied by this factor after reading	1.00e-04		1
add_offset	This offset must be added to the data after reading (and after scaling if needed)	0.000000e+00		1
coordinates	lon_[x1]_[x2] lat_[x1]_[x2]			1
comment	Computed from the geoid model with a correction to refer the value to the mean tide system i.e. includes the permanent tide (zero frequency).			1

6.2.4.6.86 Ocean depth / Land elevation

odle_[x1]_[x2]	Ocean depth/land elevation: [x1] Hz [x2] band		sl	time_[x1]_[x2]
source	[GA_BATHY_TOPO_SOURCE]			1
institution	[GA_BATHY_TOPO_INSTITUTION]			1
_FillValue	Default value for unused or not computed elements	2147483647		1
units	Unit name	m		1
scale_factor	The data must be multiplied by this factor after reading	1.00e-04		1
add_offset	This offset must be added to the data after reading (and after scaling if needed)	0.000000e+00		1

- Formatted: Font: Not Italic
- Formatted: Font: Not Italic, All caps
- Formatted: Font: Not Italic
- Formatted: Font: Not Italic

coordinates	lon_[x1]_[x2] lat_[x1]_[x2]			1
-------------	-----------------------------	--	--	---

6.2.4.6.87 Inverted barometer height correction

inv_bar_cor_[x1]_[x2]	Inverted barometer height correction : [x1] Hz [x2] band		ss	time_[x1]_[x2]
standard_name	Name of the physical quantity following the NetCDF Climate and Forecast (CF) Metadata Conventions	sea_surface_height_correction_due_to_a ir_pressure_at_low_frequency		1
source	[GA_MTO_FIELDS_SOURCE]			1
institution	[GA_MTO_FIELDS_INSTITUTION]			1
_FillValue	Default value for unused or not computed elements	32767s		1
units	Unit name	m		1
scale_factor	The data must be multiplied by this factor after reading	1.00e-04		1
add_offset	This offset must be added to the data after reading (and after scaling if needed)	0.000000e+00		1
coordinates	lon_[x1]_[x2] lat_[x1]_[x2]			1
comment	Computed at the altimeter time-tag from the interpolation of 2 meteorological fields that surround the altimeter time-tag.			1

6.2.4.6.88 High frequency fluctuations of the sea surface topography

hf_fluct_cor_[x1]_[x2]	High frequency fluctuations of the sea surface topography : [x1] Hz [x2] band		ss	time_[x1]_[x2]
standard_name	Name of the physical quantity following the NetCDF Climate and Forecast (CF) Metadata Conventions	sea_surface_height_correction_due_to_air _pressure_and_wind_at_high_frequency		1
source	[GA_MOG2D_VER]			1
institution	[GA_MOG2D_INSTITUTION]			1
_FillValue	Default value for unused or not computed elements	32767s		1
units	Unit name	m		1
scale_factor	The data must be multiplied by this factor after reading	1.00e-04		1
add_offset	This offset must be added to the data after reading (and after scaling if needed)	0.000000e+00		1
coordinates	lon_[x1]_[x2] lat_[x1]_[x2]			1

Formatted: Font: Not Italic
 Formatted: Font: Not Italic, All caps
 Formatted: Font: Not Italic
 Formatted: Font: Not Italic

comment	Provided as a correction to the inverted barometer correction (inv_bar_cor_[x1]_[x2]).				1
---------	--	--	--	--	---

6.2.4.6.89 Geocentric ocean tide height (GOT model)

ocean_tide_sol1_[x1]_[x2]	Geocentric ocean tide height (solution 1 = GOT) : [x1] Hz [x2] band		sl	time_[x1]_[x2]
standard_name	Name of the physical quantity following the NetCDF Climate and Forecast (CF) Metadata Conventions	sea_surface_height_amplitude_due_to_geocentric_ocean_tide		1
source	[GA_OCEAN_TIDE_SOL1_SOURCE]			1
institution	[GA_OCEAN_TIDE_SOL1_INSTITUTION]			1
_FillValue	Default value for unused or not computed elements	2147483647		1
units	Unit name	m		1
scale_factor	The data must be multiplied by this factor after reading	1.00e-04		1
add_offset	This offset must be added to the data after reading (and after scaling if needed)	0.000000e+00		1
coordinates	lon_[x1]_[x2] lat_[x1]_[x2]			1
quality_flag	interp_flag_ocean_tide_sol1_[x1]_[x2]			1
comment	Solution 1 corresponds to GOT4.8 model. Includes the corresponding loading tide (load_tide_sol1_[x1]_[x2]) and equilibrium long-period ocean tide height (ocean_tide_eq_[x1]_[x2]). The permanent tide (zero frequency) is not included in this parameter because it is included in the geoid and mean sea surface (geoid_[x1]_[x2], mean_sea_surf_sol1_[x1]_[x2]).			1

6.2.4.6.90 Geocentric ocean tide height (FES model)

ocean_tide_sol2_[x1]_[x2]	Geocentric ocean tide height (solution 2 = FES) : [x1] Hz [x2] band		sl	time_[x1]_[x2]
standard_name	Name of the physical quantity following the NetCDF Climate and Forecast (CF) Metadata Conventions	sea_surface_height_amplitude_due_to_geocentric_ocean_tide		1
source	[GA_OCEAN_TIDE_SOL2_SOURCE]			1
institution	[GA_OCEAN_TIDE_SOL2_INSTITUTION]			1
_FillValue	Default value for unused or not computed elements	2147483647		1
units	Unit name	m		1

Formatted: Font: Not Italic
 Formatted: Font: Not Italic, All caps
 Formatted: Font: Not Italic
 Formatted: Font: Not Italic

scale_factor	The data must be multiplied by this factor after reading	1.00e-04		1
add_offset	This offset must be added to the data after reading (and after scaling if needed)	0.000000e+00		1
coordinates	lon_[x1]_[x2] lat_[x1]_[x2]			1
quality_flag	interp_flag_ocean_tide_sol2_[x1]_[x2]			1
comment	Solution 2 corresponds to FES2004 model. Includes the corresponding loading tide (load_tide_sol2_[x1]_[x2]) and equilibrium long-period ocean tide height (ocean_tide_eq_[x1]_[x2]). The permanent tide (zero frequency) is not included in this parameter because it is included in the geoid and mean sea surface (geoid_[x1]_[x2], mean_sea_surf_sol1_[x1]_[x2]).			1

6.2.4.6.91 Equilibrium long period ocean tide height

ocean_tide_eq_[x1]_[x2]		Equilibrium long-period ocean tide height : [x1] Hz [x2] band	ss	time_[x1]_[x2]
standard_name	Name of the physical quantity following the NetCDF Climate and Forecast (CF) Metadata Conventions	sea_surface_height_amplitude_due_to_equilibrium_ocean_tide		1
source	[GA_OCEAN_TIDE_EQ_SOURCE]			1
institution	[GA_OCEAN_TIDE_EQ_INSTITUTION]			1
_FillValue	Default value for unused or not computed elements	32767s		1
units	Unit name	m		1
scale_factor	The data must be multiplied by this factor after reading	1.00e-04		1
add_offset	This offset must be added to the data after reading (and after scaling if needed)	0.000000e+00		1
coordinates	lon_[x1]_[x2] lat_[x1]_[x2]			1
comment	This value has already been added to the two geocentric ocean tide height values recorded in the product (ocean_tide_sol1_[x1]_[x2] and ocean_tide_sol2_[x1]_[x2]). The permanent tide (zero frequency) is not included in this parameter because it is included in the geoid and mean sea surface (geoid_[x1]_[x2], mean_sea_surf_sol1_[x1]_[x2]).			1

6.2.4.6.92 Non-equilibrium long period ocean tide height

ocean_tide_non_eq_[x1]_[x2]		Non-equilibrium long-period ocean tide height : [x1] Hz [x2] band	ss	time_[x1]_[x2]
-----------------------------	--	--	----	----------------

Formatted: Font: Not Italic
 Formatted: Font: Not Italic, All caps
 Formatted: Font: Not Italic
 Formatted: Font: Not Italic

standard_name	Name of the physical quantity following the NetCDF Climate and Forecast (CF) Metadata Conventions	sea_surface_height_amplitude_due_to_non_equilibrium_ocean_tide		1
source	[GA_OCEAN_TIDE_NEQ_SOURCE]			1
institution	[GA_OCEAN_TIDE_NEQ_INSTITUTION]			1
_FillValue	Default value for unused or not computed elements	32767s		1
units	Unit name	m		1
scale_factor	The data must be multiplied by this factor after reading	1.00e-04		1
add_offset	This offset must be added to the data after reading (and after scaling if needed)	0.000000e+00		1
coordinates	lon_[x1]_[x2] lat_[x1]_[x2]			1
comment	This parameter is computed as a correction to the parameter ocean_tide_eq_[x1]_[x2]. This value can be added to ocean_tide_eq_[x1]_[x2] (or ocean_tide_sol1_[x1]_[x2], ocean_tide_sol2_[x1]_[x2]) so that the resulting value models the total non equilibrium ocean tide height.			1

6.2.4.6.93 Load tide height (GOT model)

load_tide_sol1_[x1]_[x2]	Load tide height for geocentric ocean tide (solution 1 = GOT): [x1] Hz [x2] band		ss	time_[x1]_[x2]
source	[GA_TIDAL_LOADING_SOL1_SOURCE]			1
institution	[GA_TIDAL_LOADING_SOL1_INSTITUTION]			1
_FillValue	Default value for unused or not computed elements	32767s		1
units	Unit name	m		1
scale_factor	The data must be multiplied by this factor after reading	1.00e-04		1
coordinates	lon_[x1]_[x2] lat_[x1]_[x2]			1
comment	This value has already been added to the corresponding ocean tide height value recorded in the product (ocean_tide_sol1_[x1]_[x2]).			1

6.2.4.6.94 Load tide height (FES model)

load_tide_sol2_[x1]_[x2]	Load tide height for geocentric ocean tide (solution 2 = FES): [x1] Hz [x2] band		ss	time_[x1]_[x2]
source	[GA_TIDAL_LOADING_SOL2_SOURCE]			1

Formatted: Font: Not Italic
 Formatted: Font: Not Italic, All caps
 Formatted: Font: Not Italic
 Formatted: Font: Not Italic

institution	[GA_TIDAL_LOADING_SOL2_INSTITUTION]			1
_FillValue	Default value for unused or not computed elements	32767s		1
units	Unit name	m		1
scale_factor	The data must be multiplied by this factor after reading	1.00e-04		1
add_offset	This offset must be added to the data after reading (and after scaling if needed)	0.000000e+00		1
coordinates	lon_[x1]_[x2] lat_[x1]_[x2]			1
comment	This value has already been added to the corresponding ocean tide height value recorded in the product (ocean_tide_sol2_[x1]_[x2]).			1

6.2.4.6.95 Solid earth tide height

solid_earth_tide_[x1]_[x2]	Solid earth tide height : [x1] Hz [x2] band		ss	time_[x1]_[x2]
standard_name	Name of the physical quantity following the NetCDF Climate and Forecast (CF) Metadata Conventions	sea_surface_height_amplitude_due_to_earth_tide		1
source	[GA_SOLID_EARTH_TIDE_SOURCE]			1
institution	[GA_SOLID_EARTH_TIDE_INSTITUTION]			1
_FillValue	Default value for unused or not computed elements	32767s		1
units	Unit name	m		1
scale_factor	The data must be multiplied by this factor after reading	1.00e-04		1
add_offset	This offset must be added to the data after reading (and after scaling if needed)	0.000000e+00		1
coordinates	lon_[x1]_[x2] lat_[x1]_[x2]			1
comment	Calculated using Cartwright and Tayler tables and consisting of the second and third degree constituents. The permanent tide (zero frequency) is not included.			1

6.2.4.6.96 Geocentric pole tide height

pole_tide_[x1]_[x2]	Geocentric tide height : [x1] Hz [x2] band		ss	time_[x1]_[x2]
standard_name	Name of the physical quantity following the NetCDF Climate and Forecast (CF) Metadata Conventions	sea_surface_height_amplitude_due_to_pole_tide		1
source	[GA_POLE_TIDE_SOURCE]			1
institution	[GA_POLE_TIDE_INSTITUTION]			1

Formatted: Font: Not Italic
 Formatted: Font: Not Italic, All caps
 Formatted: Font: Not Italic
 Formatted: Font: Not Italic

_FillValue	Default value for unused or not computed elements	32767s		1
units	Unit name	m		1
scale_factor	The data must be multiplied by this factor after reading	1.00e-04		1
add_offset	This offset must be added to the data after reading (and after scaling if needed)	0.000000e+00		1
coordinates	lon_[x1]_[x2] lat_[x1]_[x2]			1

6.2.4.6.97 Rain rate

rain_rate_[x1]_[x2]	Rain rate : [x1] Hz [x2] band		ss	time_[x1]_[x2]
_FillValue	Default value for unused or not computed elements	32767s		1
units	Unit name	mm/h		1
scale_factor	The data must be multiplied by this factor after reading	1.00e-02		1
add_offset	This offset must be added to the data after reading (and after scaling if needed)	0.000000e+00		1
coordinates	lon_[x1]_[x2] lat_[x1]_[x2]			1

6.2.4.6.98 Rain attenuation

rain_att_[x1]_[x2]	Rain attenuation : [x1] Hz [x2] band		ss	time_[x1]_[x2]
_FillValue	Default value for unused or not computed elements	32767s		1
units	Unit name	dB		1
scale_factor	The data must be multiplied by this factor after reading	1.00e-02		1
add_offset	This offset must be added to the data after reading (and after scaling if needed)	0.000000e+00		1
coordinates	lon_[x1]_[x2] lat_[x1]_[x2]			1

6.2.4.6.99 Sea-ice concentration

sea_ice_concentration_[x1]_[x2]	sea-ice concentration: [x1] Hz [x2] band		sl	time_[x1]_[x2]
_FillValue	Default value for unused or not computed elements	2147483647		1
units	Unit name	percent		1
scale_factor	The data must be multiplied by this factor after reading	1.00e-2		1

Formatted: Font: Not Italic
 Formatted: Font: Not Italic, All caps
 Formatted: Font: Not Italic
 Formatted: Font: Not Italic

add_offset	This offset must be added to the data after reading (and after scaling if needed)	0.000000e+00		1
coordinates	lon_[x1]_[x2] lat_[x1]_[x2]			1

6.2.4.6.100 Snow density

snow_density_[x1]_[x2]	snow density: [x1] Hz [x2] band		sl	time_[x1]_[x2]
_FillValue	Default value for unused or not computed elements	2147483647		1
units	Unit name	kg/m^3		1
coordinates	lon_[x1]_[x2] lat_[x1]_[x2]			1

6.2.4.6.101 Snow depth

snow_depth_[x1]_[x2]	snow depth: [x1] Hz [x2] band		sl	time_[x1]_[x2]
_FillValue	Default value for unused or not computed elements	2147483647		1
units	Unit name	m		1
scale_factor	The data must be multiplied by this factor after reading	1.00e-4		1
add_offset	This offset must be added to the data after reading (and after scaling if needed)	0.000000e+00		1
coordinates	lon_[x1]_[x2] lat_[x1]_[x2]			1
comment	Snow depth			1

6.2.4.6.102 U-component of the model wind vector

wind_speed_mod_u_[x1]_[x2]	U component of the model wind vector : [x1] Hz [x2] band		ss	time_[x1]_[x2]
standard_name	Name of the physical quantity following the NetCDF Climate and Forecast (CF) Metadata Conventions	wind_speed		1
source	[GA_MTO_FIELDS_SOURCE]			1
institution	[GA_MTO_FIELDS_INSTITUTION]			1
_FillValue	Default value for unused or not computed elements	32767s		1
units	Unit name	m/s		1
scale_factor	The data must be multiplied by this factor after reading	1.00e-02		1
add_offset	This offset must be added to the data after reading (and after scaling if needed)	0.000000e+00		1

Formatted: Font: Not Italic
 Formatted: Font: Not Italic, All caps
 Formatted: Font: Not Italic
 Formatted: Font: Not Italic

coordinates	lon_[x1]_[x2] lat_[x1]_[x2]			1
quality_flag	meteo_map_avail_[x1]_[x2]			1
comment	Computed at the altimeter time-tag from the interpolation of 2 meteorological fields that surround the altimeter time-tag			1

6.2.4.6.103 V-component of the model wind vector

wind_speed_mod_v_[x1]_[x2]	V component of the model wind vector : [x1] Hz [x2] band		ss	time_[x1]_[x2]
standard_name	Name of the physical quantity following the NetCDF Climate and Forecast (CF) Metadata Conventions	wind_speed		1
source	[GA_MTO_FIELDS_SOURCE]			1
institution	[GA_MTO_FIELDS_INSTITUTION]			1
_FillValue	Default value for unused or not computed elements	32767s		1
units	Unit name	m/s		1
scale_factor	The data must be multiplied by this factor after reading	1.00e-02		1
add_offset	This offset must be added to the data after reading (and after scaling if needed)	0.000000e+00		1
coordinates	lon_[x1]_[x2] lat_[x1]_[x2]			1
quality_flag	meteo_map_avail_[x1]_[x2]			1
comment	Computed at the altimeter time-tag from the interpolation of 2 meteorological fields that surround the altimeter time-tag			1

6.2.4.6.104 Altimeter wind speed

wind_speed_alt_[x1]_[x2]	Altimeter wind speed : [x1] Hz [x2] band		ss	time_[x1]_[x2]
standard_name	Name of the physical quantity following the NetCDF Climate and Forecast (CF) Metadata Conventions	wind_speed		1
_FillValue	Default value for unused or not computed elements	32767s		1
units	Unit name	m/s		1
scale_factor	The data must be multiplied by this factor after reading	1.00e-02		1
add_offset	This offset must be added to the data after reading (and after scaling if needed)	0.000000e+00		1
coordinates	lon_[x1]_[x2] lat_[x1]_[x2]			1
comment	Should not be used over land.			1

Formatted: Font: Not Italic

Formatted: Font: Not Italic, All caps

Formatted: Font: Not Italic

Formatted: Font: Not Italic

6.2.4.6.105 Radiometer water vapor content

rad_water_vapor_[x1]_[x2]	Radiometer water vapor content : [x1] Hz [x2] band		ss	time_[x1]_[x2]
standard_name	Name of the physical quantity following the NetCDF Climate and Forecast (CF) Metadata Conventions	atmosphere_water_vapor_content		1
source	[GA_RAD_SENSOR]			1
institution	[GA_RAD_SENSOR_INSTITUTION]			1
_FillValue	Default value for unused or not computed elements	32767s		1
units	Unit name	kg/m^2		1
scale_factor	The data must be multiplied by this factor after reading	1.00e-01		1
add_offset	This offset must be added to the data after reading (and after scaling if needed)	0.000000e+00		1
coordinates	lon_[x1]_[x2] lat_[x1]_[x2]			1
comment	Should not be used over land.			1

6.2.4.6.106 Radiometer liquid water content

rad_liquid_water_[x1]_[x2]	Radiometer liquid water content : [x1] Hz [x2] band		ss	time_[x1]_[x2]
standard_name	Name of the physical quantity following the NetCDF Climate and Forecast (CF) Metadata Conventions	atmosphere_cloud_liquid_water_content		1
source	[GA_RAD_SENSOR]			1
institution	[GA_RAD_SENSOR_INSTITUTION]			1
_FillValue	Default value for unused or not computed elements	32767s		1
units	Unit name	kg/m^2		1
scale_factor	The data must be multiplied by this factor after reading	1.00e-02		1
add_offset	This offset must be added to the data after reading (and after scaling if needed)	0.000000e+00		1
coordinates	lon_[x1]_[x2] lat_[x1]_[x2]			1
comment	Should not be used over land.			1

6.2.4.6.107 Total electron content

total_electron_content_[x1]_[x2]	Altimeter-derived total electron content (TECU) : [x1] Hz [x2] band		ul	time_[x1]_[x2]
----------------------------------	---	--	----	----------------

Formatted: Font: Not Italic
 Formatted: Font: Not Italic, All caps
 Formatted: Font: Not Italic
 Formatted: Font: Not Italic

_FillValue	Default value for unused or not computed elements	4294967295		1
units	Unit name	count		1
scale_factor	The data must be multiplied by this factor after reading	1.00e10		1
add_offset	This offset must be added to the data after reading (and after scaling if needed)	0.000000e+00		1
coordinates	lon_[x1]_[x2] lat_[x1]_[x2]			1

6.2.4.6.108 Square of the WF-derived off-nadir angle (Ku band)

corrected_off_nadir_angle_wf_ocean_[x1]_[x2]	Corrected square of the off nadir angle derived from waveforms: [x1] Hz [x2] band		ss	time_[x1]_[x2]
_FillValue	Default value for unused or not computed elements	32767s		1
units	Unit name	degrees^2		1
scale_factor	The data must be multiplied by this factor after reading	1.00e-4		1
add_offset	This offset must be added to the data after reading (and after scaling if needed)	0.000000e+00		1
coordinates	lon_[x1]_[x2] lat_[x1]_[x2]			1
comment	This parameter is issued from the ocean retracking in LRM/PLRM modes and from the ocean/coastal retracking in SAR mode. It accounts for modeled instrumental errors correction and system bias			1

6.2.4.6.109 Square of the WF-derived off-nadir angle validity flag (Ku band)

val_alt_off_nadir_angle_wf_ocean_[x1]_[x2]	Validity flag for the square of the off nadir angle derived from waveforms: [x1] Hz [x2] band		sc	time_[x1]_[x2]
_FillValue	Default value for unused or not computed elements	127b		1
flag_values	Flag values	0b, 1b		1
flag_meanings	Flag meanings	Valid Invalid		1
coordinates	lon_[x1]_[x2] lat_[x1]_[x2]			1

6.2.4.6.110 Square of the WF-derived off-nadir angle (Ku band) validity flags for compression

off_nadir_angle_used_[x1]_[x2]	Quality flag for the square of the off-nadir angle: [x1] Hz [x2] band		sc	time_[x1]_[x2]
--------------------------------	---	--	----	----------------

Formatted: Font: Not Italic
 Formatted: Font: Not Italic, All caps
 Formatted: Font: Not Italic
 Formatted: Font: Not Italic

_FillValue	Default value for unused or not computed elements	127b		1
flag_values	Flag values	0b, 1b		1
flag_meanings	Flag meanings	Yes No		1
coordinates	lon_[x1]_[x2] lat_[x1]_[x2]			1
comment	Flag indicating the use or not of the 20-Hz estimate of the square of the off-nadir angle in the computation of 1Hz estimate			1

6.2.4.6.111 RMS of the square of the WF-derived off-nadir angle (Ku band)

off_nadir_angle_rms_[x1]_[x2]	RMS of the square of the off-nadir angle derived from waveforms: [x1] Hz [x2] band		ss	time_[x1]_[x2]
_FillValue	Default value for unused or not computed elements	32767s		1
units	Unit name	degrees^2		1
scale_factor	The data must be multiplied by this factor after reading	1.00e-04		1
add_offset	This offset must be added to the data after reading (and after scaling if needed)	0.000000e+00		1
coordinates	lon_[x1]_[x2] lat_[x1]_[x2]			1
comment	Compression of high rate elements is preceded by a detection of outliers. Only valid high-rate values are used to compute this element			1

6.2.4.6.112 Number of valid points for the square of the WF-derived off-nadir angle (Ku band)

off_nadir_angle_numval_[x1]_[x2]	Number of valid points used to compute the off-nadir angle derived from waveforms: [x1] Hz [x2] band		sc	time_[x1]_[x2]
_FillValue	Default value for unused or not computed elements	127b		1
units	Unit name	count		1
coordinates	lon_[x1]_[x2] lat_[x1]_[x2]			1

6.2.4.6.113 Modeled instrumental correction on the square of the WF-derived off-nadir angle (Ku band)

mod_instr_cor_off_nadir_angle_[x1]_[x2]	Modeled instrumental correction on the square of the off-nadir angle: [x1] Hz [x2] band		ss	time_[x1]_[x2]
---	---	--	----	----------------

Formatted: Font: Not Italic
 Formatted: Font: Not Italic, All caps
 Formatted: Font: Not Italic
 Formatted: Font: Not Italic

_FillValue	Default value for unused or not computed elements	32767s		1
units	Unit name	degrees^2		1
scale_factor	The data must be multiplied by this factor after reading	1.00e-04		1
add_offset	This offset must be added to the data after reading (and after scaling if needed)	0.000000e+00		1
coordinates	lon_[x1]_[x2] lat_[x1]_[x2]			1

6.2.4.6.114 PF-derived off-nadir pitch angle

off_nadir_pitch_angle_pf_[x1]_[x2]	Off nadir pitch SRAL angle derived from platform data: [x1] Hz [x2] band		ss	time_[x1]_[x2]
_FillValue	Default value for unused or not computed elements	32767s		1
units	Unit name	degrees		1
scale_factor	The data must be multiplied by this factor after reading	1.00e-4		1
add_offset	This offset must be added to the data after reading (and after scaling if needed)	0.000000e+00		1
coordinates	lon_[x1]_[x2] lat_[x1]_[x2]			1

6.2.4.6.115 PF-derived off-nadir roll angle

off_nadir_roll_angle_pf_[x1]_[x2]	Off nadir roll SRAL angle derived from platform data: [x1] Hz [x2] band		ss	time_[x1]_[x2]
_FillValue	Default value for unused or not computed elements	32767s		1
units	Unit name	degrees		1
scale_factor	The data must be multiplied by this factor after reading	1.00e-4		1
add_offset	This offset must be added to the data after reading (and after scaling if needed)	0.000000e+00		1
coordinates	lon_[x1]_[x2] lat_[x1]_[x2]			1

6.2.4.6.116 PF-derived off-nadir yaw angle

off_nadir_yaw_angle_pf_[x1]_[x2]	Off nadir yaw SRAL angle derived from platform data: [x1] Hz [x2] band		ss	time_[x1]_[x2]
_FillValue	Default value for unused or not computed elements	32767s		1
units	Unit name	degrees		1
scale_factor	The data must be multiplied by this factor after reading	1.00e-4		1
add_offset	This offset must be added to the data after reading (and after scaling if needed)	0.000000e+00		1

Formatted: Font: Not Italic

Formatted: Font: Not Italic, All caps

Formatted: Font: Not Italic

Formatted: Font: Not Italic

coordinates	lon_[x1]_[x2] lat_[x1]_[x2]				1
-------------	-----------------------------	--	--	--	---

6.2.4.6.117 Channel 1 main beam BT

tb_238_[x1]_[x2]	23.8 GHz main beam brightness temperature: [x1] Hz [x2] band		ss	time_[x1]_[x2]
standard_name	Name of the physical quantity following the NetCDF Climate and Forecast (CF) Metadata Conventions	surface_brightness_temperature		1
_FillValue	Default value for unused or not computed elements	32767s		1
units	Unit name	K		1
scale_factor	The data must be multiplied by this factor after reading	1.00e-02		1
add_offset	This offset must be added to the data after reading (and after scaling if needed)	0.000000e+00		1
source	[GA_RAD_SENSOR]			1
institution	[GA_RAD_SENSOR_INSTITUTION]			1
coordinates	lon_[x1]_[x2] lat_[x1]_[x2]			1

6.2.4.6.118 Standard deviation of Channel 1 main beam BT

tb_238_std_[x1]_[x2]	Standard deviation of 23.8 GHz main beam brightness temperature: [x1] Hz [x2] band		ss	time_[x1]_[x2]
_FillValue	Default value for unused or not computed elements	32767s		1
units	Unit name	K		1
scale_factor	The data must be multiplied by this factor after reading	1.00e-02		1
add_offset	This offset must be added to the data after reading (and after scaling if needed)	0.000000e+00		1
coordinates	lon_[x1]_[x2] lat_[x1]_[x2]			1

6.2.4.6.119 Channel 2 main beam BT

tb_365_[x1]_[x2]	36.5 GHz main beam brightness temperature: [x1] Hz [x2] band		ss	time_[x1]_[x2]
standard_name	Name of the physical quantity following the NetCDF Climate and Forecast (CF) Metadata Conventions	surface_brightness_temperature		1
_FillValue	Default value for unused or not computed elements	32767s		1
units	Unit name	K		1

Formatted: Font: Not Italic
 Formatted: Font: Not Italic, All caps
 Formatted: Font: Not Italic
 Formatted: Font: Not Italic

scale_factor	The data must be multiplied by this factor after reading	1.00e-02		1
add_offset	This offset must be added to the data after reading (and after scaling if needed)	0.000000e+00		1
source	[GA_RAD_SENSOR]			1
institution	[GA_RAD_SENSOR_INSTITUTION]			1
coordinates	lon_[x1]_[x2] lat_[x1]_[x2]			1

6.2.4.6.120 Standard deviation of Channel 2 main beam BT

tb_365_std_[x1]_[x2]	Standard deviation of 36.5 GHz main beam brightness temperature: [x1] Hz [x2] band		ss	time_[x1]_[x2]
_FillValue	Default value for unused or not computed elements	32767s		1
units	Unit name	K		1
scale_factor	The data must be multiplied by this factor after reading	1.00e-02		1
add_offset	This offset must be added to the data after reading (and after scaling if needed)	0.000000e+00		1
coordinates	lon_[x1]_[x2] lat_[x1]_[x2]			1

6.2.4.6.121 Waveform samples (128)

waveform_[x1]_[x2]	Waveform samples (I2+Q2) : [x1] Hz [x2] band		ul	time_[x1]_[x2], echo_sample_ind
units	Unit name	count		1
_FillValue	Default value for unused or not computed elements	4294967295		1
comment	LRM mode Ku and C bands: the echo is corrected for the GPRW effect , PLRM Ku and C band : the echo is the so-called averaged echo corrected for the GPRW effect, SAR mode Ku band : the echo is corrected for Doppler range effect, phase/power burst calibration and GPWR effect			1

6.2.4.6.122 Instrument operating mode

instr_op_mode_[x1]_[x2]	Instrument operating mode : [x1] Hz [x2] band		sc	time_[x1]_[x2]
_FillValue	Default value for unused or not computed elements	127b		1
flag_values	Flag values	0b, 1b, 2b		1

Formatted: Font: Not Italic
 Formatted: Font: Not Italic, All caps
 Formatted: Font: Not Italic
 Formatted: Font: Not Italic

flag_meanings	Flag meanings	LRM SAR LRM_and_SAR	1
coordinates	lon_[x1]_[x2] lat_[x1]_[x2]		1

6.2.4.6.123 LRM/SAR mode identifier

mode_id_[x1]_[x2]	Mode identifier : [x1] Hz [x2] band		sc	time_[x1]_[x2]
flag_values	Flag values	0b, 1b, 2b		1
_FillValue	Default value for unused or not computed elements	127b		1
flag_meanings	Flag meanings	closed_loop open_loop open_loop_fixed_gain		1
coordinates	lon_[x1]_[x2] lat_[x1]_[x2]			1
comment	'open loop fixed gain' state applicable to SAR mode only			1

6.2.4.6.124 Meteorological maps availability

meteo_map_avail_[x1]_[x2]	Meteorological map availability: [x1] Hz [x2] band		sc	time_[x1]_[x2]
_FillValue	Default value for unused or not computed elements	127b		1
flag_values	Flag values	0b, 1b, 2b		1
flag_meanings	Flag meanings	2_maps_nominal 1_map_extropolated no_map		1
coordinates	lon_[x1]_[x2] lat_[x1]_[x2]			1
comment	Possible values are: 0 meaning '2 maps, nominal', 1 meaning '1 map, extrapolation used', 2 meaning 'no map'			1

6.2.4.6.125 Rain flag

rain_flag_[x1]_[x2]	Altimeter rain flag : [x1] Hz [x2] band		sc	time_[x1]_[x2]
_FillValue	Default value for unused or not computed elements	127b		1

Formatted: Font: Not Italic
Formatted: Font: Not Italic, All caps
Formatted: Font: Not Italic
Formatted: Font: Not Italic

flag_values	Flag values	0b, 1b, 2b, 3b, 4b, 5b	1
flag_meanings	Flag meanings	no_rain rain high_rain_probability_from_altimeter high_probability_of_no_rain_from_altimeter ambiguous_situation_possibility_of_ice evaluation_not_possible	1
coordinates	lon_[x1]_[x2] lat_[x1]_[x2]		1

6.2.4.6.126 Ocean/Sea-ice flag

open_sea_ice_flag [x1]_[x2]	Open sea-ice flag : [x1] Hz [x2] band	sc	time [x1]_[x2]
_FillValue	Default value for unused or not computed elements	127b	1
flag_values	Flag values	0b, 1b, 2b, 3b, 4b, 5b	1
flag_meanings	Flag meanings	ocean first_year_sea_ice wet_ice multi_year_sea_ice ambiguous_mixture_of_type not_evaluated	1
coordinates	lon_[x1]_[x2] lat_[x1]_[x2]		1

6.2.4.6.127 "Open water" class membership

open_water_class [x1]_[x2]	Open water class membership : [x1] Hz [x2] band	sc	time [x1]_[x2]
_FillValue	Default value for unused or not computed elements	127b	1
units	Unit name	count	1
scale_factor	The data must be multiplied by this factor after reading	1.00e-02	1
add_offset	This offset must be added to the data after reading (and after scaling if needed)	0.000000e+00	1
coordinates	lon_[x1]_[x2] lat_[x1]_[x2]		1
comment	Value between 0 and 1		1

Formatted: Font: Not Italic
 Formatted: Font: Not Italic, All caps
 Formatted: Font: Not Italic
 Formatted: Font: Not Italic

6.2.4.6.128 “First-year ice” class member ship

first_year_ice_class_[x1]_[x2]	First-year ice class membership : [x1] Hz [x2] band		sc	time_[x1]_[x2]
_FillValue	Default value for unused or not computed elements	127b		1
units	Unit name	count		1
scale_factor	The data must be multiplied by this factor after reading	1.00e-02		1
add_offset	This offset must be added to the data after reading (and after scaling if needed)	0.000000e+00		1
coordinates	lon_[x1]_[x2] lat_[x1]_[x2]			1
comment	Value between 0 and 1			1

6.2.4.6.129 “Multi-year ice” class member ship

multi_year_ice_class_[x1]_[x2]	Multi-year ice class membership : [x1] Hz [x2] band		sc	time_[x1]_[x2]
_FillValue	Default value for unused or not computed elements	127b		1
units	Unit name	count		1
scale_factor	The data must be multiplied by this factor after reading	1.00e-02		1
add_offset	This offset must be added to the data after reading (and after scaling if needed)	0.000000e+00		1
coordinates	lon_[x1]_[x2] lat_[x1]_[x2]			1
comment	Value between 0 and 1			1

6.2.4.6.130 “Wet ice” class member ship

wet_ice_class_[x1]_[x2]	Wet ice class membership : [x1] Hz [x2] band		sc	time_[x1]_[x2]
_FillValue	Default value for unused or not computed elements	127b		1
units	Unit name	count		1
scale_factor	The data must be multiplied by this factor after reading	1.00e-02		1
add_offset	This offset must be added to the data after reading (and after scaling if needed)	0.000000e+00		1
coordinates	lon_[x1]_[x2] lat_[x1]_[x2]			1
comment	Value between 0 and 1			1

Formatted: Font: Not Italic
 Formatted: Font: Not Italic, All caps
 Formatted: Font: Not Italic
 Formatted: Font: Not Italic

6.2.4.6.131 Ice-sheet snow facies type flag

ice_sheet_snow_facies_flag [x1] [x2]	Ice-sheet snow facies type flag : [x1] Hz [x2] band		sc	time [x1] [x2]
_FillValue	Default value for unused or not computed elements	127b		1
flag_values	Flag values	0b, 1b, 2b, 3b, 4b, 5b, 6b, 11b, 12b, 13b, 14b, 15b, 16b, 17b		1
flag_meanings	Flag meanings	not_evaluated greenlandtype_1 greenland_type_2 greenland_type_3 greenland_type_4 greenland_type_5 greenland_type_6 antarctica_type_1 antarctica_type_2 antarctica_type_3 antarctica_type_4 antarctica_type_5 antarctica_type_6 antarctica_type_7		1
coordinates	lon_[x1]_[x2] lat_[x1]_[x2]			1

6.2.4.6.132 Mean sea surface interpolation flag (Solution 1)

interp_flag_mss_sol1 [x1] [x2]	Mean sea surface interpolation flag : [x1] Hz [x2] band		sc	time [x1] [x2]
_FillValue	Default value for unused or not computed elements	127b		1
flag_values	Flag values	0b, 1b		1
flag_meanings	Flag meanings	good bad		1
coordinates	lon_[x1]_[x2] lat_[x1]_[x2]			1

Formatted: Font: Not Italic

Formatted: Font: Not Italic, All caps

Formatted: Font: Not Italic

Formatted: Font: Not Italic

6.2.4.6.133 Mean sea surface interpolation flag (Solution 2)

interp_flag_mss_sol2_[x1]_[x2]	Mean sea surface Solution 2 interpolation flag : [x1] Hz [x2] band		sc	time_[x1]_[x2]
_FillValue	Default value for unused or not computed elements	127b		1
flag_values	Flag values	0b, 1b		1
flag_meanings	Flag meanings	good bad		1
coordinates	lon_[x1]_[x2] lat_[x1]_[x2]			1

6.2.4.6.134 Mean dynamic topography interpolation flag

interp_flag_mdt_[x1]_[x2]	Mean dynamic topography interpolation flag : [x1] Hz [x2] band		sc	time_[x1]_[x2]
_FillValue	Default value for unused or not computed elements	127b		1
flag_values	Flag values	0b, 1b		1
flag_meanings	Flag meanings	good bad		1
coordinates	lon_[x1]_[x2] lat_[x1]_[x2]			1

6.2.4.6.135 Geocentric ocean tide height (GOT) interpolation flag

interp_flag_ocean_tide_sol1_[x1]_[x2]	Ocean tide solution 1 (GOT) interpolation flag : [x1] Hz [x2] band		sc	time_[x1]_[x2]
_FillValue	Default value for unused or not computed elements	127b		1
flag_values	Flag values	0b, 1b		1
flag_meanings	Flag meanings	good bad		1
coordinates	lon_[x1]_[x2] lat_[x1]_[x2]			1
comment	0 = 4 points over ocean; 1 = less than 4 points			1

6.2.4.6.136 Geocentric ocean tide height (FES) interpolation flag

interp_flag_ocean_tide_sol2_[x1]_[x2]	Ocean tide solution 2 (FES) interpolation flag : [x1] Hz [x2] band		sc	time_[x1]_[x2]
_FillValue	Default value for unused or not computed elements	127b		1

Formatted: Font: Not Italic
 Formatted: Font: Not Italic, All caps
 Formatted: Font: Not Italic
 Formatted: Font: Not Italic

flag_values	Flag values	0b, 1b	1
flag_meanings	Flag meanings	good bad	1
coordinates	lon_[x1]_[x2] lat_[x1]_[x2]		1
comment	0 = 4 points over ocean; 1 = less than 4 points		1

6.2.4.6.137 Radiometer along-track averaging flag

rad_along_track_avg_flag_[x1]_[x2]	Radiometer along-track averaging flag : [x1] Hz [x2] band	sc	time_[x1]_[x2]
_FillValue	Default value for unused or not computed elements	127b	1
flag_values	Flag values	0b, 1b	1
flag_meanings	Flag meanings	good fail	1
coordinates	lon_[x1]_[x2] lat_[x1]_[x2]		1

6.2.4.6.138 Quality flag for Channel 1 main beam BT

tb_238_quality_flag_[x1]_[x2]	Quality flag of 23.8 GHz main beam brightness temperature based on mean and standard deviation thresholds: [x1] Hz [x2] band	sc	time_[x1]_[x2]
_FillValue	Default value for unused or not computed elements	127b	1
flag_values	Flag values	0b, 1b	1
flag_meanings	Flag meanings	good bad	1
coordinates	lon_[x1]_[x2] lat_[x1]_[x2]		1

6.2.4.6.139 Quality flag for Channel 2 main beam BT

tb_365_quality_flag_[x1]_[x2]	Quality flag of 36.5 GHz main beam brightness temperature based on mean and standard deviation thresholds: [x1] Hz [x2] band	sc	time_[x1]_[x2]
_FillValue	Default value for unused or not computed elements	127b	1
flag_values	Flag values	0b, 1b	1

Formatted: Font: Not Italic
 Formatted: Font: Not Italic, All caps
 Formatted: Font: Not Italic
 Formatted: Font: Not Italic

flag_meanings	Flag meanings	good bad		1
coordinates	lon_[x1]_[x2] lat_[x1]_[x2]			1

6.2.4.6.140 Use of climatological values for the computation of Sigma0 atmospheric attenuation

climato_use_flag_[x1]_[x2]	Flag indicating the use of climatological values for the computation of Sigma atmospheric attenuation: [x1] Hz [x2] band		sc	time_[x1]_[x2]
_FillValue	Default value for unused or not computed elements	127b		1
flag_values	Flag values	0b, 1b		1
flag_meanings	Flag meanings	climato_not_used climato_used		1
coordinates	lon_[x1]_[x2] lat_[x1]_[x2]			1

6.2.4.6.141 Waveform peakiness 1

peakiness_1_[x1]_[x2]	Peakiness 1 : [x1] Hz [x2] band		ss	time_[x1]_[x2]
_FillValue	Default value for unused or not computed elements	32767s		1
units	Unit name	count		1
scale_factor	The data must be multiplied by this factor after reading	1.00e-03		1
add_offset	This offset must be added to the data after reading (and after scaling if needed)	0.000000e+00		1
coordinates	lon_[x1]_[x2] lat_[x1]_[x2]			1
comment	Peakiness as computed for the ENVISAT mission			1

6.2.4.6.142 Waveform peakiness 2

peakiness_2_[x1]_[x2]	Peakiness 2 : [x1] Hz [x2] band		ss	time_[x1]_[x2]
_FillValue	Default value for unused or not computed elements	32767s		1
units	Unit name	count		1
scale_factor	The data must be multiplied by this factor after reading	1.00e-03		1
add_offset	This offset must be added to the data after reading (and after scaling if needed)	0.000000e+00		1
coordinates	lon_[x1]_[x2] lat_[x1]_[x2]			1

Formatted: Font: Not Italic

Formatted: Font: Not Italic, All caps

Formatted: Font: Not Italic

Formatted: Font: Not Italic

comment	Laxons derivation				1
---------	-------------------	--	--	--	---

6.2.4.6.143 Number of waveforms summed in stack

nb_stack_[x1]_[x2]	Number of waveforms summed in stack in SAR processing : [x1] Hz [x2] band	us	time_[x1]_[x2]
_FillValue	Default value for unused or not computed elements	65535	1
units	Unit name	count	1
coordinates	lon_[x1]_[x2] lat_[x1]_[x2]		1
comment	Number of multilooked beams used to form the SAR mode waveform.		1

6.2.4.6.144 Navigation bulletin - Status

nav_bul_status_[x1]_[x2]	navigation bulletin status : [x1] Hz [x2] band	sc	time_[x1]_[x2]
flag_values	Flag values	0b, 1b	1
flag_meanings	Flag meanings	ok ko	1
_FillValue	Default value for unused or not computed elements	127b	1
coordinates	lon_[x1]_[x2] lat_[x1]_[x2]		1
comment	SAR mode: value the closest in time to the reference measurement		1

6.2.4.6.145 Navigation bulletin - Source

nav_bul_source_[x1]_[x2]	navigation bulletin source identifier : [x1] Hz [x2] band	sc	time_[x1]_[x2]
flag_values	Flag values	0b, 1b	1
flag_meanings	Flag meanings	gps doris	1
_FillValue	Default value for unused or not computed elements	127b	1
coordinates	lon_[x1]_[x2] lat_[x1]_[x2]		1
comment	SAR mode: value the closest in time to the reference measurement		1

Formatted: Font: Not Italic
 Formatted: Font: Not Italic, All caps
 Formatted: Font: Not Italic
 Formatted: Font: Not Italic

6.2.4.6.146 Navigation bulletin – Coarse time

nav_bul_coarse_time_[x1]_[x2]	navigation bulletin coarse time : [x1] Hz [x2] band		ul	time_[x1]_[x2]
units	Unit name	second		1
_FillValue	Default value for unused or not computed elements	4294967295		1
comment	SAR mode: value the closest in time to the reference measurement			1

6.2.4.6.147 Navigation bulletin – Fine time

nav_bul_fine_time_[x1]_[x2]	navigation bulletin fine time : [x1] Hz [x2] band		ul	time_[x1]_[x2]
units	Unit name	2-24 second		1
_FillValue	Default value for unused or not computed elements	4294967295		1
comment	SAR mode: value the closest in time to the reference measurement			1

6.2.4.6.148 Quality information at ISP level - Sequence count

seq_count_[x1]_[x2]	sequence count : [x1] Hz [x2] band		us	time_[x1]_[x2]
units	Unit name	count		1
_FillValue	Default value for unused or not computed elements	65535		1
coordinates	lon_[x1]_[x2] lat_[x1]_[x2]			1
comment	SAR mode: value the closest in time to the reference measurement			1

6.2.4.6.149 Quality information at ISP level - ISP Time Status

isp_time_status_[x1]_[x2]	ISP time status : [x1] Hz [x2] band		sc	time_[x1]_[x2]
flag_values	Flag values	0b, 1b		1
flag_meanings	Flag meanings	SRAL_OBT_extrapolated SRAL_OBT_updated_with_SMU_OBT		1
_FillValue	Default value for unused or not computed elements	127b		1
coordinates	lon_[x1]_[x2] lat_[x1]_[x2]			1
comment	SAR mode: value the closest in time to the reference measurement			1

Formatted: Font: Not Italic
Formatted: Font: Not Italic, All caps
Formatted: Font: Not Italic
Formatted: Font: Not Italic

6.2.4.6.150 Quality information at ISP level - Operating Instrument

oper_instr_[x1]_[x2]		operating instrument : [x1] Hz [x2] band	sc	time_[x1]_[x2]
_FillValue	Default value for unused or not computed elements			1
flag_values	Flag values		0b, 1b	1
flag_meanings	Flag meanings		A B	1
coordinates	lon_[x1]_[x2] lat_[x1]_[x2]			1
comment	SAR mode: value the closest in time to the reference measurement - Instrument A stands for SRAL Nominal and instrument B stands for SRAL Redundant			1

6.2.4.6.151 Tracking configuration - Closed loop gain

cl_gain_[x1]_[x2]		tracking configuration - closed loop gain : [x1] Hz [x2] band	sc	time_[x1]_[x2]
flag_values	Flag values		0b, 1b	1
flag_meanings	Flag meanings		Nominal_value Nominal_value_with_back-off	1
_FillValue	Default value for unused or not computed elements		127b	1
coordinates	lon_[x1]_[x2] lat_[x1]_[x2]			1
comment	SAR mode: value the closest in time to the reference measurement			1

6.2.4.6.152 Tracking configuration - Acquisition

acq_stat_[x1]_[x2]		tracking configuration - acquisition status : [x1] Hz [x2] band	sc	time_[x1]_[x2]
flag_values	Flag values		0b, 1b	1
flag_meanings	Flag meanings		no_acquisition acquisition	1
_FillValue	Default value for unused or not computed elements		127b	1
coordinates	lon_[x1]_[x2] lat_[x1]_[x2]			1
comment	SAR mode: value the closest in time to the reference measurement			1

Formatted: Font: Not Italic

Formatted: Font: Not Italic, All caps

Formatted: Font: Not Italic

Formatted: Font: Not Italic

6.2.4.6.153 Tracking configuration - DEM EEPROM read access

dem_eeprom_[x1]_[x2]	tracking configuration - DEM EEPROM read access : [x1] Hz [x2] band		sc	time_[x1]_[x2]
flag_values	Flag values	0b, 1b		1
flag_meanings	Flag meanings	enabled disabled		1
_FillValue	Default value for unused or not computed elements	127b		1
coordinates	lon_[x1]_[x2] lat_[x1]_[x2]			1
comment	SAR mode: value the closest in time to the reference measurement			1

6.2.4.6.154 Altimeter configuration : Weighting function

weighting_[x1]_[x2]	altimeter configuration - weighting function : [x1] Hz [x2] band		sc	time_[x1]_[x2]
flag_values	Flag values	0b, 1b		1
flag_meanings	Flag meanings	enabled disabled		1
_FillValue	Default value for unused or not computed elements	127b		1
coordinates	lon_[x1]_[x2] lat_[x1]_[x2]			1
comment	SAR mode: value the closest in time to the reference measurement			1

6.2.4.6.155 Loss of track criterion

loss_track_[x1]_[x2]	loss of track criterion : [x1] Hz [x2] band		sc	time_[x1]_[x2]
flag_values	Flag values	0b, 1b		1
flag_meanings	Flag meanings	normal loss_of_track		1
_FillValue	Default value for unused or not computed elements	127b		1
coordinates	lon_[x1]_[x2] lat_[x1]_[x2]			1
comment	SAR mode: value the closest in time to the reference measurement			1

Formatted: Font: Not Italic

Formatted: Font: Not Italic, All caps

Formatted: Font: Not Italic

Formatted: Font: Not Italic

6.2.4.6.156 Manoeuvre presence flag

flag_man_pres_[x1]_[x2]	manoeuvre presence flag : [x1] Hz [x2] band		sc	time_[x1]_[x2]
flag_values	Flag values	0b, 1b		1
flag_meanings	Flag meanings	no_manoeuvre ongoing_manoeuvre		1
_FillValue	Default value for unused or not computed elements	127b		1
coordinates	lon_[x1]_[x2] lat_[x1]_[x2]			1

6.2.4.6.157 Manoeuvre thrust flag

flag_man_thrust_[x1]_[x2]	manoeuvre thrust flag : [x1] Hz [x2] band		sc	time_[x1]_[x2]
flag_values	Flag values	0b, 1b		1
flag_meanings	Flag meanings	no_thrust ongoing_thrust		1
_FillValue	Default value for unused or not computed elements	127b		1

6.2.4.6.158 Manoeuvre plane flag

flag_man_plane_[x1]_[x2]	manoeuvre plane flag : [x1] Hz [x2] band		sc	time_[x1]_[x2]
flag_values	Flag values	0b, 1b		1
flag_meanings	Flag meanings	in_plane out_of_plane		1
_FillValue	Default value for unused or not computed elements	127b		1

[Sentinel-3 Core PDGS Instrument Processing Facility \(IPF\) Implementation](#)
[Instrument Processing Facility \(IPF\) Implementation](#)
[Product Data Format Specification - SRAL/MWR Level 1 & 2 Instrument Products](#)
[Format Specification - SRAL/MWR Level 1 & 2 Instrument Products](#)

[S3IPF.PDS.003](#)
[S3IPF.PDS.003](#)

[Product Data](#)
[Format Specification](#)
[Issue 2.52.5](#)

- Formatted: Font: Not Italic
- Formatted: Font: Not Italic, All caps
- Formatted: Font: Not Italic
- Formatted: Font: Not Italic

6.3 Annotation Data Files

Not applicable to the L1b and L2 SRAL-MWR products (see [AD-2]).

Formatted: Font: Not Italic
 Formatted: Font: Not Italic, All caps
 Formatted: Font: Not Italic
 Formatted: Font: Not Italic

7. MANIFEST FILE DESCRIPTION

This section describes the content and the structure of the Manifest file for the Sentinel-3 SRAL/MWR product.

Most of the description are common to all products and are therefore described in [AD-2AD-2]. Only the IPF specific parts are detailed in this section.

7.1 InformationPackageMap

7.1.1 SRAL “SR_1_SRA_” , “SR_1_SRA_A_” and “SR_1_SRA_BS”

The Information Package Map associated to the package of the Level 1 products (SR_1_SRA_, SR_1_SRA_A_ and SR_1_SRA_A_) is reported in Table 7-1Table 7-4.

Name	Description	Data Type	Value	O cc
contentUnit	The information package map contains one content unit that includes the product data component included in the product.	Content Unit Type		1
ID	Identifier of the package	S	“packageUnit”	0..1
unitType	Describes the type of data referenced by this content unit	S	“Information Package”	0..1
textInfo	Textual description of the content unit	S	“SENTINEL-3 SRAL Level 1”	0..1
pdiID	Identifier of the Preservation Description Information applicable to this content unit	S	“processing”	1
dmdID	Identifier of the MetaData applicable to this content unit	S	In any order : “acquisitionPeriod” “platform” “generalProductInformation” “orbitReference” “processing” “qualityInformation” “frameSet” “sralProductInformation”	1
contentUnit				1
ID	Content unit ID	S	MeasurementUnit	
unitType		S	“Measurement Data Unit”	1
textInfo		S	“Measurement Data Set”	0..1
dmdID	Attribute: Description MetaData Identifier	S		0..1
dataObject Pointer				1
ID	Data Object pointer ID	S		0..1
dataObjectID	Data Object element ID	S	“MeasurementData”	1

Table 7-1: InformationPackageMap for SRAL Level 1 products

Formatted: Font: Not Italic
 Formatted: Font: Not Italic, All caps
 Formatted: Font: Not Italic
 Formatted: Font: Not Italic

7.1.2 SRAL "SR_1_CAL"

The Information Package Map associated to the package of the SR_1_CAL product is reported in [Table 7-2](#).

Name				Description	Data Type	Value	Occ
contentUnit				The information package map contains one content unit that includes the product data component included in the product.	Content Unit Type		1
	ID			Identifier of the package	S	"packageUnit"	0..1
	unitType			Describes the type of data referenced by this content unit	S	"Information Package"	0..1
	textInfo			Textual description of the content unit	S	"SENTINEL-3 SRAL Calibration Level 1"	0..1
	pdiID			Identifier of the Preservation Description Information applicable to this content unit	S	"processing"	1
	dmdID			Identifier of the MetaData applicable to this content unit	S	In any order : "acquisitionPeriod" "platform" "generalProductInformation" "orbitReference" "processing" "qualityInformation" "frameSet" "sralProductInformation"	1
	contentUnit						1
	ID			Content unit ID	S	CalibrationUnit	
	unitType				S	"Calibration Data Unit"	1
	textInfo				S	"Calibration Data Set"	0..1
	dmdID			Attribute: Description MetaData Identifier	S		0..1
	dataObject Pointer						1
	ID			Data Object pointer ID	S		0..1
	dataObjectID			Data Object element ID	S	"CalibrationData"	1

Table 7-2: InformationPackageMap for SRAL Calibration Level 1 products

Formatted: Font: Not Italic
 Formatted: Font: Not Italic, All caps
 Formatted: Font: Not Italic
 Formatted: Font: Not Italic

7.1.3 MWR “MW_1_MWR”

The Information Package Map associated to the package of the MW_1_MWR product is reported in [Table 7-3](#).

Name			Description	Data Type	Value	Occ
contentUnit			The information package map contains one content unit that includes the product data component included in the product.	Content Unit Type		1
	ID		Identifier of the package	S	“packageUnit”	0..1
	unitType		Describes the type of data referenced by this content unit	S	“Information Package”	0..1
	textInfo		Textual description of the content unit	S	“SENTINEL-3 MWR Level 1 Measurement Product”	0..1
	pdid		Identifier of the Preservation Description Information applicable to this content unit	S	“processing”	1
	dmdID		Identifier of the MetaData applicable to this content unit	S	In any order : “acquisitionPeriod” “platform” “generalProductInformation” “orbitReference” “processing” “qualityInformation” “frameSet” “mwrProductInformation”	1
	contentUnit					1
	ID		Content unit ID	S	MeasurementUnit	1
	unitType			S	“Measurement Data Unit”	1
	textInfo			S	“Measurement Data Set”	0..1
	dmdID		Attribute: Description MetaData Identifier	S		0..1
	dataObject Pointer					1
	ID		Data Object pointer ID	S		0..1
	dataObjectID		Data Object element ID	S	“MeasurementData”	1

Table 7-3: InformationPackageMap for MWR Level 1 products

Formatted: Font: Not Italic
 Formatted: Font: Not Italic, All caps
 Formatted: Font: Not Italic
 Formatted: Font: Not Italic

7.1.4 MWR "MW_1_CAL"

The Information Package Map associated to the package of the MW_1_CAL product is reported in [Table 7-4](#).

Name		Description	Data Type	Value	Occ
contentUnit		The information package map contains one content unit that includes the product data component included in the product.	Content Unit Type		1
	ID	Content unit Identifier	S	packageUnit	0..1
	unitType	Describes the type of data referenced by this content unit	S	"Information Package"	0..1
	textInfo	Textual description of the content unit	S	"SENTINEL-3 MWR Level 1 Calibration Product"	0..1
	pdiiID	Identifier of the Preservation Description Information applicable to this content unit	S	"processing"	1
	dmdID	Identifier of the MetaData applicable to this content unit	S	In any order : "acquisitionPeriod" "platform" "generalProductInformation" "orbitReference" "processing" "qualityInformation" "frameSet" "mwrProductInformation"	1
	contentUnit				1
	ID	Content unit ID	S	CalibrationUnit	0..1
	unitType		S	"Calibration Data Unit"	1
	textInfo		S	"Calibration Data Set"	0..1
	dmdID	Attribute: Description MetaData Identifier	S		0..1
	dataObject Pointer				1
	ID	Data Object pointer ID	S		0..1
	dataObjectID	Data Object element ID	S	"CalibrationData"	1

Table 7-4: InformationPackageMap for MWR Calibration Level 1 products

Formatted: Font: Not Italic
 Formatted: Font: Not Italic, All caps
 Formatted: Font: Not Italic
 Formatted: Font: Not Italic

7.1.5 SRAL “SR_2_WAT”

The Information Package Map associated to the package of the SR_2_WAT product is reported in the following table:

Name		Description	Data Type	Value	Occ
contentUnit		The information package map contains one content unit that includes the product data component included in the product.			1
	ID	Content unit Identifier	S	packageUnit	0..1
	unitType	Describes the type of data referenced by this content unit	S	“Information Package”	0..1
	textInfo	Textual description of the content unit	S	“SENTINEL-3 SRAL Level 2”	0..1
	pdiID	Identifier of the Preservation Description Information applicable to this content unit	S	“processing”	1
	dmdID	Identifier of the MetaData applicable to this content unit	S	In any order : “acquisitionPeriod” “processing” “platform” “generalProductInformation” “orbitReference” “qualityInformation” “frameSet” “sralProductInformation”	
contentUnit					1
	ID	Content unit ID	S	enhancedMeasurementUnit	1
	unitType		S	“Measurement Data Unit”	1
	textInfo		S	“Enhanced Measurement Data Set”	0..1
	dmdID	Attribute: Description MetaData Identifier	S		0..1
	dataObjectPointer				1
	ID	Data Object pointer ID	S		0..1
	dataObjectID	Data Object element ID	S	“enhancedMeasurementData”	1
contentUnit					
	ID	Content unit ID	S	standardMeasurementUnit	1
	unitType		S	“Measurement Data Unit”	1
	textInfo		S	“Standard Measurement Data Set”	0..1
	dmdID	Attribute: Description MetaData Identifier	S		1
	dataObjectPointer				1
	ID	Data Object pointer ID	S		0..1
	dataObjectID	Data Object element ID	S	“standardMeasurementData”	1
contentUnit					
	ID	Content unit ID	S	reducedMeasurementUnit	1
	unitType		S	“Measurement Data Unit”	1
	textInfo		S	“Reduced Measurement Data Set”	0..1
	dmdID	Attribute: Description MetaData Identifier	S		1
	dataObjectPointer				1
	ID	Data Object pointer ID	S		0..1
	dataObjectID	Data Object element ID	S	“reducedMeasurementData”	1

Table 7-5: InformationPackageMap for SRAL WAT Level 2 products

Formatted: Font: Not Italic
 Formatted: Font: Not Italic, All caps
 Formatted: Font: Not Italic
 Formatted: Font: Not Italic

7.1.6 SRAL "SR_2_LAN"

The Information Package Map associated to the package of the SR_2_LAN product is the same described for SR_2_WAT.

7.2 Metadata Section

See [AD-2AD-2] for the metadata general description.

7.3 Data Object Section

7.3.1 SRAL "SR_1_SRA___", "SR_1_SRA_A_" and "SR_1_SRA_BS"

The dataObjectSection for SRAL Level 1 products is filled as follows:

Name		Description	Data type	Occ.	Value
Data Object		This element references the Data Component included in the L1 product.	U	1..*	
	ID	Data Component ID	S	1	"MeasurementData"
	byte Stream	Pointer to the Data Component	U	1..*	
	ID	Byte stream ID	S	0..1	
	mimeType	MIME type for the referenced Data Component	E	1	"application/x-netcdf"
	size	Size of the Data Object File	L	1	
	fileLocation	Description of the location of the data component file	U	1	
	locator Type	Type of the file location	URL	0..1	URL
	href	Relative path of the file (in the file system) containing the referenced Data Component	S		SR_1_SRA___: "measurement.nc" SR_1_SRA_A___: "measurement_11a.nc" SR_1_SRA_BS___: "measurement_11bs.nc"
	textInfo	Textual description of the Data Component	S	0..1	"Measurement Data Object File"
	checksum	Checksum for the Data Component	U	1	
	checksumName		E	1	MD5

Table 7-6: SRAL Level 1 Specialization dataObject Entity

Formatted: Font: Not Italic
 Formatted: Font: Not Italic, All caps
 Formatted: Font: Not Italic
 Formatted: Font: Not Italic

7.3.2 SRAL "SR_1_CAL"

The dataObjectSection for SRAL Calibration Level 1 products is filled as follows:

Name		Description	Data type	Occ.	Value
Data Object		This element references the Data Component included in the L1 product.	U	1..*	
	ID	Data Component ID	S	1	"CalibrationData"
	byte Stream	Pointer to the Data Component	U	1..*	
	ID	Byte stream ID	S	0..1	
	mimeType	MIME type for the referenced Data Component	E	1	"application/x-netcdf"
	size	Size of the Data Object File	L	1	
	fileLocation	Description of the location of the data component file	U	1	
	locator Type	Type of the file location	URL	0..1	URL
	href	Relative path of the file (in the file system) containing the referenced Data Component	S		"calibration.nc"
	textInfo	Textual description of the Data Component	S	0..1	"Calibration Data Object File"
	checksum	Checksum for the Data Component	U	1	
	checksumName		E	1	MD5

Table 7-7: SRAL Calibration Level 1 Specialization dataObject Entity

Formatted: Font: Not Italic
 Formatted: Font: Not Italic, All caps
 Formatted: Font: Not Italic
 Formatted: Font: Not Italic

7.3.3 MWR “MW_1_MWR”

The dataObjectSection for MWR Level 1 Measurement products is filled as follows:

Name		Description	Data type	Occ.	Value
Data Object		This element references the Data Component included in the L1 product.	U	1..*	
	ID	Data Component ID	S	1	“MeasurementData”
	byte Stream	Pointer to the Data Component	U	1..*	
	ID	Byte stream ID	S	0..1	
	mimeType	MIME type for the referenced Data Component	E	1	“application/x-netcdf”
	size	Size of the Data Object File	L	1	
	fileLocation	Description of the location of the data component file	U	1	
	locator Type	Type of the file location	URL	0..1	URL
	href	Relative path of the file (in the file system) containing the referenced Data Component	S		“MeasurementData.nc”
	textInfo	Textual description of the Data Component	S	0..1	“Measurement Data Object File”
	checksum	Checksum for the Data Component	U	1	
	checksumName		E	1	MD5

Table 7-8: MWR Level 1 Measurement Specialization dataObject Entity

Formatted: Font: Not Italic
 Formatted: Font: Not Italic, All caps
 Formatted: Font: Not Italic
 Formatted: Font: Not Italic

7.3.4 MWR “MW_1_CAL”

The dataObjectSection for MWR Level 1 Calibration products is filled as follows:

Name		Description	Data type	Occ.	Value
Data Object		This element references the Data Component included in the L1 product.	U	1..*	
	ID	Data Component ID	S	1	“CalibrationData”
	byte Stream	Pointer to the Data Component	U	1..*	
	ID	Byte stream ID	S	0..1	
	mimeType	MIME type for the referenced Data Component	E	1	“application/x-netcdf”
	size	Size of the Data Object File	L	1	
	fileLocation	Description of the location of the data component file	U	1	
	locator Type	Type of the file location	URL	0..1	URL
	href	Relative path of the file (in the file system) containing the referenced Data Component	S		“MonCalData.nc”
	textInfo	Textual description of the Data Component	S	0..1	“Calibration Data Object File”
	checksum	Checksum for the Data Component	U	1	
	checksumName		E	1	MD5

Table 7-9: MWR Level 1 Calibration Specialization dataObject Entity

Formatted: Font: Not Italic
 Formatted: Font: Not Italic, All caps
 Formatted: Font: Not Italic
 Formatted: Font: Not Italic

7.3.5 SRAL “SR_2_WAT”/”SR_2_LAN”

SRAL Level 2 dataObjectSection is composed by three Data Objects, having the same composition, except for the ID, href and textInfo fields that can be filled with one of the three values listed in the .

Name		Description	Data type	Occ.	Value
Data Object		This element references the Data Component included in the L2 product.	U	1..*	
	ID	Data Component ID	S	1	The three possible values are: • “enhancedMeasurementData” • “standardMeasurementData” • “reducedMeasurementData”
	byte Stream	Pointer to the Data Component	U	1..*	
	ID	Byte stream ID	S	0..1	
	mimeType	MIME type for the referenced Data Component	E	1	“application/x-netcdf”
	size	Size of the Data Object File	L	1	
	fileLocation	Description of the location of the data component file	U	1	
	locator Type	Type of the file location	URL	0..1	URL
	href	Relative path of the file (in the file system) containing the referenced Data Component	S		The three possible values are: • “enhanced_measurement.nc” • “standard_measurement.nc” • “reduced_measurement.nc”
	textInfo	Textual description of the Data Component	S	0..1	Measurement Data Object File”
	checksum	Checksum for the Data Component	U	1	
	checksumName		E	1	MD5

Table 7-10: SRAL Level 2 Specialization dataObject Entity

[Sentinel-3 Core PDGS Instrument Processing Facility \(IPF\) Implementation](#)
[Instrument Processing Facility \(IPF\) Implementation](#)
[Product Data Format Specification - SRAL/MWR Level 1 & 2 Instrument Products](#)
[Format Specification - SRAL/MWR Level 1 & 2 Instrument Products](#)

[S3IPF.PDS.003](#)
[S3IPF.PDS.003](#)

Issue [2.52.5](#)

- Formatted: Font: Not Italic
- Formatted: Font: Not Italic, All caps
- Formatted: Font: Not Italic
- Formatted: Font: Not Italic

8. XML SCHEMA

The xml schemas used to generate the product manifest are provided as separate files (see [AD-5AD-6](#)).

Formatted: Font: Not Italic

Formatted: Font: Not Italic, All caps

Formatted: Font: Not Italic

Formatted: Font: Not Italic

9. PRODUCT SIZE

In the following table the approximate size of each L1b/L2 SRAL and MWR product is given under the following hypothesis:

- Each Level 1b Measurement Data File contains one-orbit data. An orbit represents a time span of two consecutive crossings of the Ascending Node (ANX). For S3 it means ≈ 6060 seconds.
- Duty cycles are for scenario MOS 1 described on [AD-7AD-7]. This scenario that the complete sensing data of the satellite is received and processed.
 - For the SRAL instrument, it was previously assumed in this scenario that the altimeter measurements will be performed in LRM mode for 25% of time and SAR mode for 75% of time. However, based on the recent hypothesis of a 100% SAR activation, in the following table the mode repartition with a 100% SAR mode is provided. The activation of the PLRM processing is considered enabled when the instrument is in SAR mode. We also provide the figures for a 100% LRM scenario.
 - For the MWR instrument, it is assumed that we dispose of 100% measurements.
- No NetCDF compression is applied.
- The figures provided in the next table are based on a theoretical size computation, considering for each product type the list of parameters and their type (hence storage size). It does not take into account any size variation related to the NetCDF storage method

Product type	Size of an individual measurement	Size (MB/Orbit)	Duty cycle
SR_1_SRA___	<p><u>One second of data</u> (i.e. 1 second of 20-Hz elementary measurements):</p> <p>24 KB (LRM)</p> <p>49 KB (SAR)</p>	<p>70 MB</p> <p>290 MB</p>	<p><u>Mode repartition:</u></p> <p>LRM 100%</p> <p>=> 70 MB</p> <p>SAR 100%</p> <p>=> 290 MB</p>
SR_1_SRA_A_	:	17.5 GB	<p>SAR 100 %</p> <p>=> 9.5 GB</p>
SR_1_SRA_BS	:	18.1 GB	<p>SAR 100 %</p> <p>=> 18.1 GB</p>
SR_1_CAL	<p><u>For one calibration (all CAL elements):</u></p> <p>700 KB</p>	N/A	N/A
MW_1_MWR	<p><u>One 6.66-Hz measurement:</u></p> <p>220 bytes</p>	8.3 MB	<p>100%</p> <p>=> 8.3 MB</p>
MW_1_CAL	<p><u>One 7-Hz measurement:</u></p> <p>350 bytes</p>	14 MB	<p>100%</p> <p>=> 14 MB</p>

- Formatted: Font: Not Italic
- Formatted: Font: Not Italic, All caps
- Formatted: Font: Not Italic
- Formatted: Font: Not Italic

Product type	Size of an individual measurement	Size (MB/Orbit)	Duty cycle
SR_2_WAT (no mask applied)	<p><u>One second of data</u> (i.e. including both 20-Hz elementary measurements and 1-Hz corresponding compressed measurements):</p> <p>49 KB (LRM)</p> <p>51 KB (SAR/PLRM)</p>	<p>284 MB</p> <p>298 MB</p>	<p>LRM 100 %</p> <p>240 MB (Enhanced file)</p> <p>43 MB (Standard file)</p> <p>740 KB (Reduced file)</p> <p>=> 284 MB</p> <p>SAR/PLRM 100 %</p> <p>250 MB (Enhanced file)</p> <p>46 MB (Standard file)</p> <p>1.7 MB (Reduced file)</p> <p>=> 298 M</p>
SR_2_LAN (no mask applied)	<p><u>One second of data</u> (i.e. including both 20-Hz elementary measurements and 1-Hz corresponding compressed measurements):</p> <p>49 KB (LRM)</p> <p>51 KB (SAR/PLRM)</p>	<p>284 MB</p> <p>298 MB</p>	<p>LRM 100 %</p> <p>240 MB (Enhanced file)</p> <p>43 MB (Standard file)</p> <p>740 KB (Reduced file)</p> <p>=> 284 MB</p> <p>SAR/PLRM 100 %</p> <p>250 MB (Enhanced file)</p> <p>46 MB (Standard file)</p> <p>1.7 MB (Reduced file)</p> <p>=> 298 MB</p>

Table 9-1: Size of the SRAL/MWR products

[Sentinel-3 Core PDGS Instrument Processing Facility \(IPF\) Implementation](#)
[Instrument Processing Facility \(IPF\) Implementation](#)
[Product Data Format Specification - SRAL/MWR Level 1 & 2 Instrument Products](#)
[Format Specification - SRAL/MWR Level 1 & 2 Instrument Products](#)

[Sentinel-3 Core PDGS](#)
[S3IPF.PDS.003](#)
[S3IPF.PDS.003](#)
[Product Data](#)
[Issue 2.52.5](#)

Formatted: Font: Not Italic

Formatted: Font: Not Italic, All caps

Formatted: Font: Not Italic

Formatted: Font: Not Italic

End of Document